

**City of Kelowna
Regular Council Meeting
AGENDA**



Monday, March 23, 2015
1:30 pm
Council Chamber
City Hall, 1435 Water Street

	Pages
1. Call to Order	
This meeting is open to the public and all representations to Council form part of the public record. A live audio feed is being broadcast and recorded by CastaNet and a delayed broadcast is shown on Shaw Cable.	
2. Confirmation of Minutes	3 - 9
Regular PM Meeting - March 16, 2015	
3. Committee Reports	
3.1 Board of Variance Member Appointments	10 - 11
To appoint four of the five required members to the Board of Variance committee.	
4. Development Application Reports & Related Bylaws	
4.1 341 Clifton Road (Z13-0035), Extension Request - Adrian Hazzi & Mandi Moore	12 - 14
To extend the date for adoption of the Zone Amending Bylaw (BL10892) from November 5, 2014 to November 5, 2015.	
5. Bylaws for Adoption (Development Related)	
5.1 4065 Lakeshore Road, BL11042 (Z14-0040) - City of Kelowna	15 - 16
To adopt Bylaw No. 11042 in order to rezone portions of the subject property.	
5.2 1020 Sutcliffe Court, BL11043 (LUC14-0001) - 1009440 BC Ltd.	17 - 17
To adopt Bylaw No. 11043 in order to discharge Land Use Contract No. 76-1043 from the subject property.	

5.3 1020 Sutcliffe Court, BL11044 (Z14-0043) - 1009440 BC Ltd. 18 - 18

To adopt Bylaw No. 11044 in order to rezone the subject property.

6. Non-Development Reports & Related Bylaws

6.1 Parks and Public Spaces Bylaw Update 19 - 23

To amend the Parks and Public Spaces Bylaw No. 10680 as well as the schedule of fines in Bylaw No. 10475.

6.2 BL11023 - Amendment No. 2 to Parks and Public Spaces Bylaw No. 10680 24 - 60

To give Bylaw No. 11023 first, second and third readings in order to amend Parks and Public Spaces Bylaw No. 10680.

6.3 BL11024 - Amendment No. 10 to Bylaw Notice Enforcement Bylaw No. 10475 61 - 62

To give Bylaw No. 11024 first, second and third readings in order to amend Bylaw Notice Enforcement Bylaw No. 10475.

6.4 1079, 1050 & 1200 Curtis Road (Portion of Road Adjacent to) - Partial Road Closure 63 - 65

To close a portion of unused road to facilitate a land exchange with the University of British Columbia - Okanagan ("UBCO") as required for the construction of John Hindle Drive.

6.5 1079, 1050 & 1200 Curtis Road (Portion of Road Adjacent to), BL11050 - Road Closure Bylaw 66 - 67

To give Bylaw No. 11050 first, second and third readings in order to authorize the City to permanently close and remove the highway dedication.

7. Bylaws for Adoption (Non-Development Related)

7.1 BL11070 - Amendment No. 6 to Miscellaneous Fees and Charges Bylaw No. 9381 68 - 69

To adopt Bylaw No. 11070 in order to amend Miscellaneous Fees and Charges Bylaw No. 9381.

8. Mayor and Councillor Items

9. Termination



City of Kelowna
Regular Council Meeting
Minutes

Date: Monday, March 16, 2015
 Location: Council Chamber
 City Hall, 1435 Water Street

Council Members Present: Mayor Colin Basran and Councillors Maxine DeHart, Ryan Donn, Gail Given, Tracy Gray, Charlie Hodge and Brad Sieben

Council Members Absent: Councillors Mohini Singh and Luke Stack

Staff Present: City Manager, Ron Mattiussi; City Clerk, Stephen Fleming; Urban Planning Manager, Ryan Smith*; Subdivision, Agriculture & Environment Director, Shelley Gambacort*; Systems & Reporting Manager, Jackie Dueck*; Community & Neighbourhood Services Manager, Louise Roberts*; Financial Planning Manager, George King*; Accountant, Matt Friesen*; Infrastructure Systems Manager, Brian Abrey*; Development Engineering Manager, Steve Muenz*; Planner, Lauren Sanbrooks*; Planner Specialist, Ross Soward*; Event Development Supervisor, Mariko Siggers*; and Council Recording Secretary, Arlene McClelland

(* denotes partial attendance)

1. Call to Order

Mayor Basran called the Meeting to order at 1:31 p.m.

Mayor Basran advised that the meeting is open to the public and all representations to Council form part of the public record. A live audio feed is being broadcast and recorded by CastaNet and a delayed broadcast is shown on Shaw Cable.

2. Confirmation of Minutes

Moved By Councillor Hodge/Seconded By Councillor DeHart

R182/15/03/16 THAT the Minutes of the Regular Meeting of March 9, 2015 be confirmed as circulated.

Carried

3. Committee Reports

3.1 40th Annual Civic and Community Awards, 2014 Finalists

Community & Neighbourhood Services Manager, Louise Roberts
 - Introduced Beryl Itani, Chair Civic & Community Awards Nomination Committee

Beryl Itani, Chair, Civic and Community Awards Nomination Committee:
 - Provided a PowerPoint Presentation summarizing the Award finalists.

Moved By Councillor Hodge/Seconded By Councillor Donn

R183/15/03/16 THAT Council receives, for information, the Report from the Community and Neighborhood Services Manager, dated March 11, 2015, that outlines the 40th Annual Civic and Community Award finalists.

Carried

4. Development Application Reports & Related Bylaws

4.1 1890 Baron Road, LUC15-0001 - SD-39 Ventures Ltd.

Staff:

- Provided a PowerPoint Presentation summarizing the application and responded to questions from Council.

Moved By Councillor Given/Seconded By Councillor Hodge

R184/15/03/16 THAT Land Use Contract Discharge Application No. LUC15-0001 to discharge a portion of LUC 76-1114, as shown on Map "A" attached to the Report of the Urban Planning Department dated March 4, 2015, be considered by Council;

AND THAT the Land Use Contract Discharge Bylaw be forwarded to a Public Hearing for further consideration;

AND THAT final adoption of the Land Use Contract Discharge Bylaw be considered subsequent to the issuance of final subdivision by the Subdivision Approving Officer;

AND FURTHER THAT final adoption of the Land Use Contract Discharge be considered subsequent to the requirements of the Ministry of Transportation and Infrastructure being completed to their satisfaction.

Carried

4.2 1890 Baron Road, BL11069 (LUC15-0001) - SD-39 Ventures Ltd.

Moved By Councillor Hodge/Seconded By Councillor Gray

R185/15/03/16 THAT Bylaw No. 11069 be read a first time.

Carried

4.3 1305 Latta Road, FH14-0004 - Narinderparl & Sarabjit Hehar

Staff:

- Provided a PowerPoint Presentation summarizing the application and responded to questions from Council.
- Advised that there was a change to the recommendation as presented in the staff report.

Moved By Councillor Sieben/Seconded By Councillor DeHart

R186/15/03/16 THAT Council authorize the issuance of Farm Help Housing Permit No. FH14-0004 for Lot 25 Section 36 TWP 26 ODYD Plan 1760 except Plans B4218 and 33998 located at 1305 Latta Road, Kelowna B.C., subject to the following:

1. The dimensions of the proposed Seasonal Farm Worker Housing to be constructed on the land be in general accordance with Attachment A;

2. The Seasonal Farm Worker Housing be constructed in accordance with Seasonal Agricultural Worker Program (SAWP) / BC Agriculture Council Housing Standards, and the maximum number of workers housed is in accordance with provincial and federal housing requirements for agricultural workers, as they may be amended from time to time;
3. The improvements are in accordance with the BC Building Code, and that all conditions of the City of Kelowna Building and Permitting Services be met; and the
4. Registration of a Section 219 Restrictive Covenant restricting the use for 14 Seasonal Agricultural Worker Housing to use by farm employees only, and which is restricted to a maximum occupation of 9 months of the year, and that this restriction be applied to the entire dwelling.

Carried

4.4 1060 Hollywood Road S., Z13-0036, Extension Request - Swaranjit & Harbant Punia

Moved By Councillor Hodge/Seconded By Councillor Gray

R187/15/03/16 THAT in accordance with Development Application Procedures Bylaw No. 10540, the deadline for the adoption of Zone Amending Bylaw No. 10904, for Lot 1, Section 22, Township 26, ODYD, Plan KAP58290 located on 1060 Hollywood Rd S., Kelowna, BC, be extended from January 21, 2015 to January 21, 2016.

Carried

5. Non-Development Reports & Related Bylaws

5.1 55+ BC Games Bid

Staff:

- Provided a PowerPoint Presentation and responded to questions from Council.

Moved By Councillor DeHart/Seconded By Councillor Sieben

R188/15/03/16 THAT Council receives, for information, the report from the Event Development Supervisor dated March 11, 2015 regarding the opportunity to bid on the 55+ BC Games;

AND THAT Council direct staff to determine the level of community interest in hosting and competing in the 55+ BC Games;

AND FURTHER THAT Council direct staff to report back to Council with the results of community interest and a recommendation to proceed or not with a bid.

Carried

5.2 2015 Financial Plan - Volume 2 Carryovers

Staff:

- Provided a PowerPoint Presentation and responded to questions from Council.
- To provide Council with a hardcopy version of the carryovers.

Moved By Councillor DeHart/Seconded By Councillor Hodge

R189/15/03/16 THAT the 2015 Financial Plan be increased by \$2,376,590 to provide for operating carryover projects and \$121,091,600 for capital carryover projects as summarized in Financial Plan Volume 2.

Carried

5.3 Downtown Kelowna Association 2015 Budget

Staff:

- Summarized the Downtown Kelowna Association Budget request and responded to questions from Council.

Peggy Athans, Executive Director, DKA:

- Responded to questions from Council.

Moved By Councillor DeHart/Seconded By Councillor Sieben

R190/15/03/16 THAT Council approves the Downtown Kelowna Association 2015 Budget as outlined in the report of the Revenue Branch Accountant dated March 16, 2015;

AND THAT Council approve the 2015 levy of \$804,276 on Class 5 and Class 6 properties located within the boundaries of the Kelowna Downtown Business Improvement Area.

Carried

5.4 Uptown Rutland Business Association 2015 Budget

Staff:

- Summarized the Uptown Rutland Business Association's budget and responded to questions from Council.

Laurel D'Andrea, Executive Director, URBA

- Responded to questions from Council.

Moved By Councillor Sieben/Seconded By Councillor Donn

R191/15/03/16 THAT Council approves the Uptown Rutland Business Association 2015 Budget as outlined in the report of the Revenue Accountant dated March 16, 2015;

AND THAT Council approve the 2015 levy of \$169,300 on Class 5 and Class 6 properties located within the boundaries of the Uptown Rutland Business Improvement Area.

Carried

5.5 Investment of City of Kelowna Funds for 2014

Staff:

- Provided a PowerPoint Presentation.

Moved By Councillor Given/Seconded By Councillor Gray

R192/15/03/16 THAT Council receives, for information, the Report from the Systems and Reporting Manager dated Mar 10, 2015 with respect to the investment of City of Kelowna funds for 2014.

Carried

5.6 Heritage Register

Staff:

- Displayed photographs of the properties and highlighted their history subject to proposed Register changes and responded to questions from Council.

Moved By Councillor Hodge/Seconded By Councillor Given

R193/15/03/16 THAT Council receives, for information, the report from the Planner II, Policy and Planning Department dated March 16, 2016, with respect to the Kelowna Heritage Register;

AND THAT Council endorse the addition of 455 Park Avenue to the Kelowna Heritage Register;

AND FURTHER THAT Council endorse the removal of 343 Christleton Avenue from the Kelowna Heritage Register.

Carried

5.7 Heritage Review Terms of Reference

Staff:

- Provided an overview of the Terms of Reference and responded to questions from Council.

Moved By Councillor Sieben/Seconded By Councillor Gray

R194/15/03/16 THAT Council receives the report from the Planner II, Policy and Planning Department, dated March 16, 2015, regarding the Heritage Review Terms of Reference for information;

AND THAT the Heritage Review Terms of Reference be amended to include a representative from Tourism Kelowna rather than a member from the tourism industry;

AND THAT Council endorse the Heritage Review Terms of Reference, as attached to the report of the Planner II, Policy and Planning Department dated March 16, 2015, as amended.

Carried

5.8 My Downtown Plan-Civic Block Land Use Plan

Staff:

- Provided a PowerPoint Presentation summarizing the Civic Block Plan and responded to questions from Council.

Moved By Councillor Sieben/Seconded By Councillor Given

R195/15/03/16 THAT Council authorizes the initiation of the Civic Block Land Use Plan process as outlined in the report of the Policy and Planning Department, dated March 9, 2015;

THAT Council endorses the public engagement and communications strategy as outlined in the report prepared by the Policy and Planning Department, dated March 9, 2015.

Carried

5.9 Waiving of Noise Provision in Noise Bylaw No. 6647 for IHA Building

Staff:

- Summarized the reasons for waiving the noise provision in the Noise Bylaw.

Moved By Councillor Donn/Seconded By Councillor Hodge

R196/15/03/16 THAT Council receive, for information, the Report of the Development Engineering Manager dated March 10, 2015;

AND THAT Council consider the Kelowna Community Health Services Centre (KCHSC) raft pour and site dewatering a special event in the public interest;

AND THAT for these special events that the construction noise for the dewatering be permitted until this construction is no longer required and that the noise associated with raft pour be permitted on a continual basis in or around March 17th and 25th 2015.

Carried

5.10 Fibre Optic Network - Amendment to Miscellaneous Fees and Charges

Staff:

- Provided an overview of the project, requested amendments to the Bylaw and responded to questions from Council.

Moved By Councillor Given/Seconded By Councillor DeHart

R197/15/03/16 THAT Council receives for information, the Report from the Infrastructure Systems Manager, dated March 16, 2015 to implement and charge fees relating to the Fibre Optic Strategy;

AND THAT Council delegates authority to the Infrastructure Systems Manager in order to enter into dark fibre leases on behalf of the City of Kelowna;

AND FURTHER THAT Council gives reading consideration to Bylaw No. 11070 being Amendment No. 6 to Miscellaneous Fees and Charges Bylaw No. 9381.

Carried

5.11 BL11070 - Amendment No. 6 to Miscellaneous Fees and Charges Bylaw No. 9381

Moved By Councillor Gray/Seconded By Councillor Given

R198/15/03/16 THAT Bylaw No. 11070 be read a first, second and third time.

Carried

5.12 1502-1504 & 1506 Sutherland Avenue (Adjacent to) - Road Closure

Moved By Councillor Hodge/Seconded By Councillor Gray

R199/15/03/16 THAT Council receives the Report from the Manager, Real Estate Services, dated September 15, 2014, recommending that Council adopt the proposed road closure of a portion of land between St. Paul Street and Richter Street;

AND FURTHER THAT Bylaw No. 10932, being proposed road closure of a portion of land between St. Paul Street and Richter Street, is given reading consideration.

Carried

5.13 1502-1504 & 1506 Sutherland Avenue (Adjacent to), BL11063 - Road Closure Bylaw

Moved By Councillor DeHart/Seconded By Councillor Sieben

R200/15/03/16 THAT Bylaw No. 11063 be read a first, second and third time.

Carried

5.14 Parcel Tax Bylaw for Bernard Avenue Revitalization Project Local Area Service

Moved By Councillor Sieben/Seconded By Councillor Hodge

R201/15/03/16 THAT Council receives for information the report from the City Clerk dated March 16, 2015 directing staff to impose a parcel tax under Section 200 of the Community Charter on the benefiting parcels in the Bernard Avenue Revitalization Project Local Area Service;

AND THAT Bylaw No. 11061 being Bernard Avenue Revitalization Project Local Area Service be forwarded for reading consideration.

Carried

5.15 BL11061 - Parcel Tax Bylaw for Local Area Service for the Bernard Avenue Revitalization Project

Moved By Councillor Sieben/Seconded By Councillor DeHart

R202/15/03/16 THAT Bylaw No. 11061 be read a first, second and third time.

Carried

5.16 2015 Parcel Tax Roll Review Panel for Bernard Avenue Revitalization Project LAS

Moved By Councillor DeHart/Seconded By Councillor Donn

R203/15/03/16 THAT Council receives, for information, the 2015 Parcel Tax Roll Review Panel Report from the City Clerk dated March 16, 2015;

AND THAT Council set the time and the place for the 2015 Parcel Tax Roll Review Panel for Bernard Avenue Revitalization Project Local Area Service for 9:30 a.m. on Friday, April 10, 2015 in the Veendam meeting room, 2nd Floor, City Hall, 1435 Water Street, Kelowna, BC.

Carried

6. Mayor and Councillor Items

Councillor Donn:


- Spoke to his attendance at an Information Event hosted by the UBC Okanagan Muslim Students' Association and the Islamic Center of Kelowna.

7. Termination

This meeting was declared terminated at 3:32 p.m.

Mayor

/acm

 City Clerk

Report to Council



Date: March 23, 2015
File: 0615-20
To: City Manager
From: City Clerk
Subject: Board of Variance Member Appointments
Report Prepared by: Deputy City Clerk

Recommendation:

THAT Council receives for information the Board of Variance Member Appointments report of the City Clerk dated March 23, 2015;

AND THAT Council appoints as members to the Board of Variance, for the term ending October 31, 2018, Jane Fleming, Al Horning, Shirley Staley, and James Stuart.

Purpose:

To appoint four of the five required members to the Board of Variance committee.

Background:

The *Local Government Act* requires a Board of Variance be established, with five (5) members serving for a municipality of Kelowna's population. The City of Kelowna Board of Variance Bylaw No.9817 establishes the five member board, sets out the procedures for the submission of an appeal to the Board, and provides for the conduct of its meetings.

Recently, the Office of the City Clerk reached out to the public through newspaper advertising seeking new members to join this committee. The four members being proposed for appointment have served previously on the Board of Variance.

At this time, as there is a development application pending referral to the committee, Council is being asked to appoint four members as this will represent a quorum for the committee. Staff will continue to seek applications to fill the remaining vacancy.

Legal/Statutory Authority:

Local Government Act s.899,
City of Kelowna Board of Variance Bylaw No.9817

Considerations not applicable to this report:
Legal/Statutory Procedural Requirements:
Internal Circulation:
Financial/Budgetary Considerations:
Personnel Implications:
External Agency/Public Comments:
Communications Comments:
Alternate Recommendation:

Submitted by:

S. Fleming
City Clerk

REPORT TO COUNCIL



Date: March 18, 2015
RIM No. 1250-30
To: City Manager
From: Urban Planning, Community Planning & Real Estate (LB)
Application: Z13-0035 **Owner:** Adrian Hazzi & Mandi Moore
Address: 341 Clifton Road **Applicant:** CTQ Consultants Ltd.
Subject: Rezoning Application, Extension Request
Existing OCP Designation: S2RES - Single / Two Unit Residential
Existing Zone: A1 - Agriculture 1
Proposed Zone: RU1 - Large Lot Housing
RU2 - Medium Lot Housing

1.0 Recommendation

THAT in accordance with Development Application Procedures Bylaw No. 10540, the deadline for the adoption of Zone Amending Bylaw No. 10892, for Lot 5, Section 31, Township 26, ODYD, Plan 10686, located at 341 Clifton Road, Kelowna, BC, be extended from November 5, 2014 to November 5, 2015.

2.0 Purpose

To extend the date for adoption of the Zone Amending Bylaw (BL10892) from November 5, 2014 to November 5, 2015.

3.0 Urban Planning

Section 2.12.1 of Procedures Bylaw No. 10540 states that:

In the event that an application made pursuant to this bylaw is one (1) year old or older and has been inactive for a period of six (6) months or greater:

- a) The application will be deemed to be abandoned and the applicant will be notified in writing that the file will be closed;
- b) Any bylaw that has not received final adoption will be of no force and effect;
- c) In the case of an Amendment application, the City Clerk will place on the agenda of a meeting of Council a motion to rescind all readings of the bylaw associated with that Amendment application.

Section 2.12.2 of the Procedures Bylaw makes provision that upon written by the applicant, Council may extend the deadline by passing a resolution to that effect.

Bylaw No. 10540 received second and third readings on November 5, 2013 after the Public Hearing held on the same date. The applicant submitted a Development Variance Permit application to vary the subdivision regulations for two of the proposed lots on November 17, 2014 and staff are working with the applicant on this application.

Subject Property Map: 341 Clifton Road



Report prepared by:

Laura Bentley, Planner

Reviewed by:

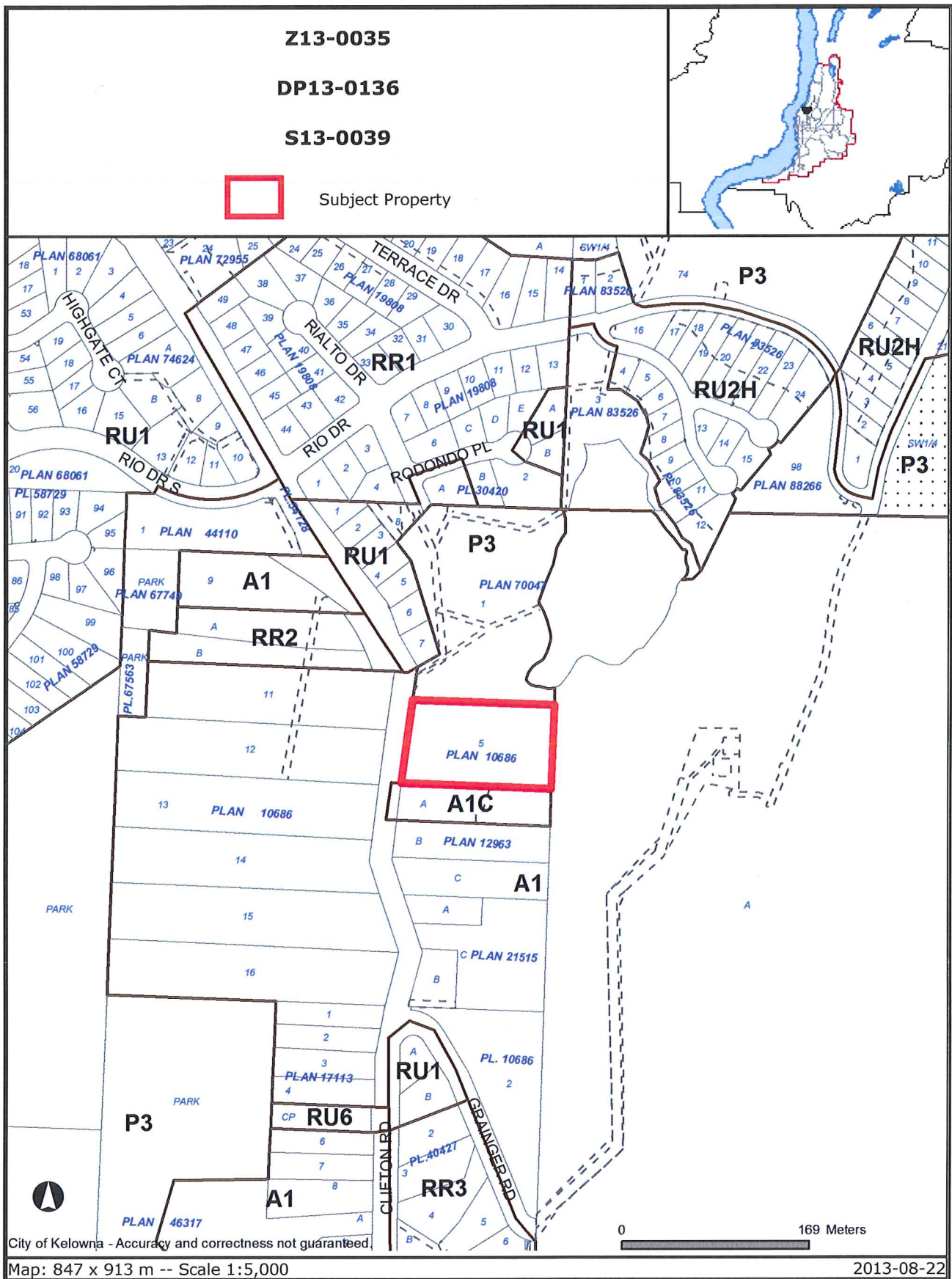
Lindsey Ganczar, Urban Planning Supervisor

Approved for Inclusion:

Ryan Smith, Urban Planning Manager

Attachments:

Subject Property Map



Certain layers such as lots, zoning and dp areas are updated bi-weekly. This map is for general information only. The City of Kelowna does not guarantee its accuracy. All information should be verified.

CITY OF KELOWNA
BYLAW NO. 11042
Z14-0040 - City of Kelowna
4065 Lakeshore Road

A bylaw to amend the "City of Kelowna Zoning Bylaw No. 8000".

The Municipal Council of the City of Kelowna, in open meeting assembled, enacts as follows:

1. THAT City of Kelowna Zoning Bylaw No. 8000 be amended by changing the zoning classification of portions of That Part of the Fractional South West $\frac{1}{4}$ of Section 6, Included in Plan Attached to D.D. 190710F, Township 26, ODYD, located on Lakeshore Road, Kelowna, B.C., from the P1 - Major Institutional zone to the P3 - Parks and Open Space zone and the RU2 - Medium Lot Housing zone as per Map "A" attached to and forming part of this bylaw.
2. This bylaw shall come into full force and effect and is binding on all persons as and from the date of adoption.

Read a first time by the Municipal Council this 15th day of December, 2014

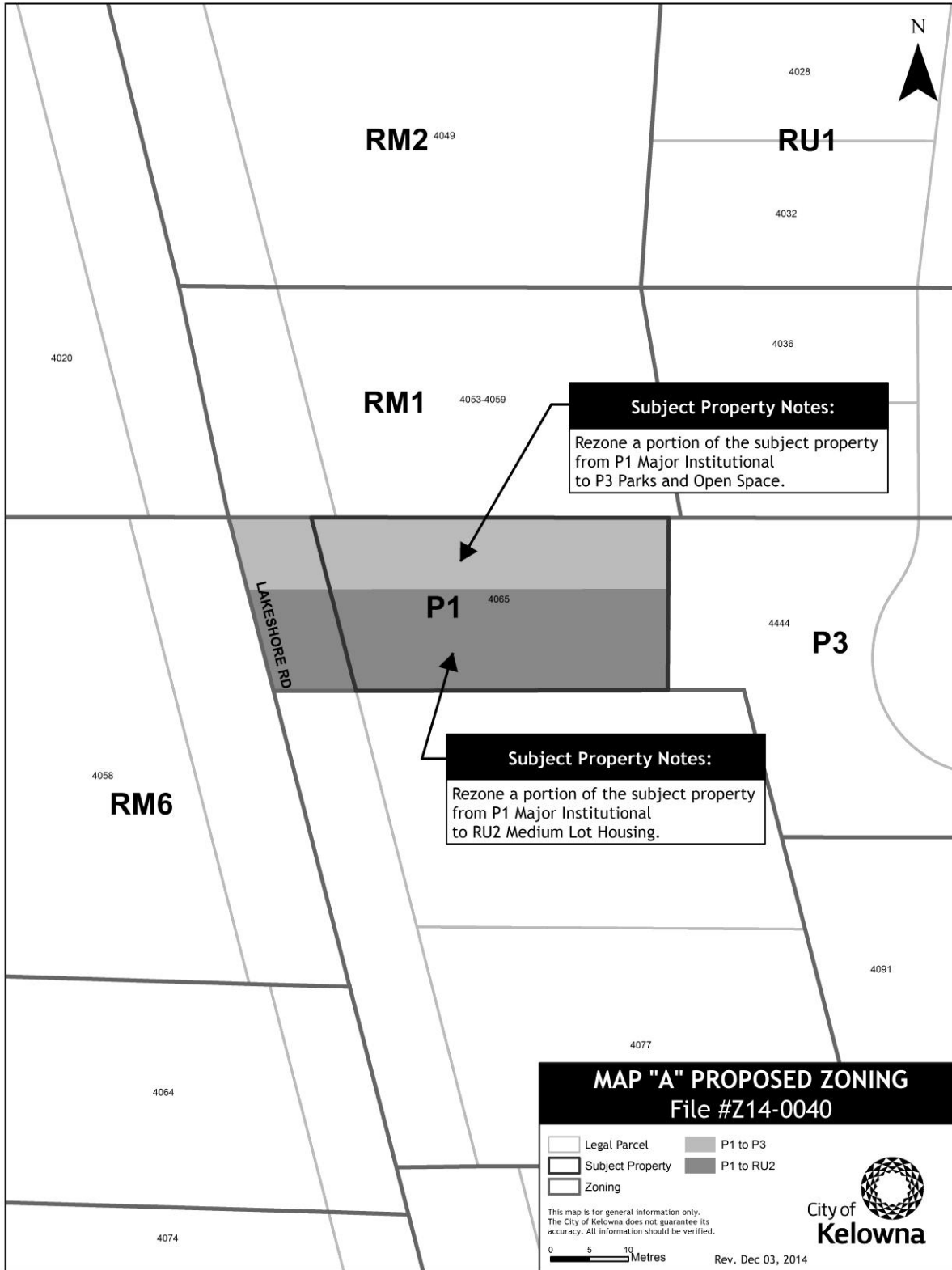
Considered at a Public Hearing on the 13th day of January, 2015.

Read a second and third time by the Municipal Council this 13th day of January, 2015.

Adopted by the Municipal Council of the City of Kelowna this

Mayor

City Clerk



CITY OF KELOWNA

BYLAW NO. 11043

Discharge of Land Use Contract LUC76-1043 - (P283) 1020 Sutcliffe Court

WHEREAS a land use (the "Land Use Contract") is registered at the Kamloops Land Title Office under number P283 against lands in the City of Kelowna particularly known and described as Lot 2, Section 25, Township 26, ODYD, Plan 31812 (the "Lands"), located at 1020 Sutcliffe Court, Kelowna, B.C.;

WHEREAS Section 930 of the *Local Government Act* provides that a land use contract that is registered in a Land Title Office may be discharged in the manner specified in the Land Use Contract, by bylaw following a public hearing on the proposed bylaw;

NOW THEREFORE, the Municipal Council of the City of Kelowna, in open meeting assembled, enacts as follows:

1. This Bylaw may be cited for all purposes as "Land Use Contract LUC76-1043 Discharge Bylaw".
2. The Land Use Contract is hereby cancelled and of no further force and effect and the City of Kelowna is hereby authorized and empowered to apply for the discharge of the Land Use Contract from the Lands.

Read a first time by the Municipal Council this 15th day of December, 2014

Considered at a Public Hearing on the 13th day of January, 2015.

Read a second and third time by the Municipal Council on the 13th day of January, 2015.

Adopted by the Municipal Council of the City of Kelowna this

Mayor

City Clerk

CITY OF KELOWNA
BYLAW NO. 11044
Z14-0043 - 1009440 BC Ltd., Inc. No. BC1009440
1020 Sutcliffe Court

A bylaw to amend the "City of Kelowna Zoning Bylaw No. 8000".

The Municipal Council of the City of Kelowna, in open meeting assembled, enacts as follows:

1. THAT City of Kelowna Zoning Bylaw No. 8000 be amended by changing the zoning classification of Lot 2, Section 25, Township 26, ODYD, Plan 31812, located on Sutcliffe Court, Kelowna, B.C., from the RR3 - Rural Residential 3 zone to the RU1 - Large Lot Housing zone.
2. This bylaw shall come into full force and effect and is binding on all persons as and from the date of adoption.

Read a first time by the Municipal Council this 15th day of December, 2014.

Considered at a Public Hearing on the 13th day of January, 2015.

Read a second and third time by the Municipal Council this 13th day of January, 2015.

Adopted by the Municipal Council of the City of Kelowna this

Mayor

City Clerk

Report to Council



Date: March 2, 2015
File: 6130-00
To: City Manager
From: Ian Wilson, Park Services Manager
Subject: Parks and Public Spaces Bylaw Update

Recommendation:

THAT Council receive for information the report from the Park Services Manager, dated March 2, 2015 recommending changes to the Parks and Public Spaces Bylaw;

AND THAT Bylaw No. 11023 being Amendment No. 2 to Parks and Public Spaces Bylaw No.10680 be given reading consideration;

AND FURTHER THAT Bylaw No. 11024 being "Amendment No. 10 to Bylaw Notice Enforcement Bylaw No. 10475" be given reading consideration.

Purpose:

To amend the Parks and Public Spaces Bylaw No. 10680 as well as the schedule of fines in Bylaw No. 10475.

Background:

Changes in the amended bylaw No. 10680 include the following:

- General housekeeping (correction of typos and errors);
- New definitions were added for "geocaching" and "geocache", to reflect the increasing popularity of this activity, as well as specific rules for geocaching in parks (Section 4.10). The main purpose of this section is to help prevent environmental damage, reduce risks to geocache enthusiasts and help prevent confusion or concerns from other park users who come across unmarked geocache containers;
- New definition for "smoking" was added, and Section 3.36 was updated with the new definition, which also expands the prohibition on smoking in parks to include "electronic cigarettes";

- Updated definitions for “owner”, “public space” and “vehicle”. The new definition of “public space” allows staff to prohibit smoking around a public transit exchange, bus shelter or bus stop;
- Section 3.9 was updated to include the provision that dog owners must clean up after their dog and Section 3.11 references the new RDCO Responsible Dog Ownership Bylaw;
- Section 3.20 was expanded to protect “pickleball” and other sport courts;
- Section 3.42 was expanded to include a prohibition on flying an “unmanned aircraft” or “drone” in a park without a permit;
- Section 4.6 now lists the security deposit amount (\$1,000) for a park access permit for the purpose of private vehicle access through a park, and Schedule ‘A’ has been updated. The current bylaw did not specify the amounts to be collected;
- Sections 4.8, 4.9 and Schedules ‘C’ and ‘D’ were modified or deleted to reflect changes to downtown public moorage regulations since the new public pier was built at Kerry Park;
- An additional 13 properties, totaling 84.2 ha, have been added to Schedule ‘E’ (Dog on-leash parks), including: Bella Vista Park, Bellevue Creek Greenway, Crawford Multi-Use Court property, Dehart Park, Eagle View Trail, Gallagher Community Park, Gopher Creek Trail (additional properties added), Kelowna Memorial Park Cemetery, Mountainside Park, Ponds Community Park, Stockley Open Space, and Surtees Property. With these changes, approx. 76% of all city park inventory (by area) would allow dogs on-leash;
- Schedule ‘G’ (designated equestrian parks) was updated to add Priest Creek Linear Park; and
- Schedule ‘H’ (parkland inventory) was updated to include the most recent park acquisitions. Schedule ‘I’ (future parks) was deleted, as the future park data was consolidated into Schedule ‘H’.

The following changes are also recommended to Bylaw No. 10681 with regards to fines:

- General housekeeping (correction of typos and errors); and
- Changes to the fine schedule for Section 3.9 (dogs in parks) in order to harmonize with fines listed in the “Regional District of Central Okanagan Responsible Dog Ownership Bylaw No. 1343”, including:
 - Dog in a park without a leash: 1st Offense (\$100), 2nd Offense (\$200), 3rd Offense (\$300);
 - Failure to clean up dog excrement: \$150
- Increased fines for “Creating a Nuisance” and “Unauthorized use of city electricity or a city utility”, from \$100 to \$150.

Internal Circulation:

Greg Wise, Bylaw Services
Terry Barton, Infrastructure
Amanda Lamberti, Communications
John Saufferer, Property Management
Stephen Fleming, Office of the City Clerk
Jim Gabriel, Recreation Services
Andrew Gibbs, Design and Construction
Lance Kayfish, Risk Management

Legal/Statutory Authority:
Community Charter

External Agency/Public Comments:

Interior Health has recommended that the City expand the definition of smoking in the bylaw so that the use of “e-cigarettes” and “vaping” be covered under the same regulations as smoking tobacco (see attached letter).

The Provincial government has also recently tabled legislation to prohibit the sale of e-cigarettes to persons under the age of 19, as well as the use of e-cigarettes indoors or in workplaces.

This report was also circulated to Regional District dog control, who provided comments on dog regulations and fines. RDCO raised some concerns about the duplication of some dog regulations in the Parks bylaw and the RDCO Responsible Dog Ownership bylaw, as well as possible confusion about enforcement responsibility. City of Kelowna bylaw staff do not proactively enforce dog regulations, but staff feel that there is value for City bylaw staff to be able to occasionally exercise this enforcement tool during the course of their patrols.

Staff also met with local geocaching enthusiasts to consider feedback regarding proposed geocaching regulations.

Considerations not applicable to this report:

- Legal/Statutory Procedural Requirements:
- Existing Policy:
- Financial/Budgetary Considerations:
- Personnel Implications:
- Communications Comments:
- Alternate Recommendation:

Submitted by:



I. Wilson, Park Services Manager

Approved for inclusion:



Joe Creron, Divisional Director, Civic Operations

cc:

Joe Creron, Divisional Director Civic Operations
Mary Jane Drouin, RDCO

Attachment: Letter from Dr. Trevor Corneil, Interior Health



Interior Health

March 9, 2015

Ian Wilson
Manager, Parks Services
City of Kelowna
1435 Water Street
Kelowna, BC V1Y 1J4

Dear Mr. Wilson,

On behalf of the Interior Health Medical Health Officers please accept this letter of support for the City of Kelowna to adopt electronic cigarettes (e-cigarettes) into your current Parks and Public Spaces Bylaw.

On March 15, 2015, the Ministry of Health announced amendments to the Tobacco Control Act for inclusion of e-cigarette legislation. Interior Health supports the City of Kelowna to act immediately and amend bylaw to stop the growing use of e-cigarettes in British Columbia.

Electronic cigarettes are battery-operated devices that resemble regular cigarettes. They consist of a cartridge containing a liquid solution and an atomizer which vaporizes the liquid and creates the appearance of smoke. E-cigarettes containing nicotine are not authorized for sale in Canada, but are readily available.

Concerns about the safety and efficacy of e-cigarettes have prompted Health Canada, the World Health Organization and the US Food and Drug Administration to warn consumers against using them.

E-cigarettes are not appropriate for use in smoke free outdoor environments:

- They may contain toxic substances.
- There are no product safety standards.
- There is no established evidence base that they are an effective quit smoking aid.
- Exposure to e-cigarette vapour may put the health of others at risk.
- Smoking behaviour may become renormalized.
- Marketing that appeals to children and youth (such as chocolate, fruit and ice cream flavours) may encourage young people to try conventional tobacco products.
- E-cigarette use may trigger cravings in youth who are trying to quit smoking.

... /2


Kelowna Health Unit
1340 Ellis Street
Kelowna BC V1Y 9N1
Web: interiorhealth.ca

Trevor Corneil, MD FRCPC
Medical Health Officer
Telephone: (250) 868-7849 Fax: (250) 868-7826
E-Mail: trevor.corneil@interiorhealth.ca

Effective tobacco cessation aids are available. Anyone who wants to quit smoking should speak to their doctor or pharmacist, or visit quitnow.ca.

We commend the City of Kelowna for taking swift action to adopt e-cigarette prohibition into existing bylaw.

Yours sincerely,

A handwritten signature in blue ink, appearing to read "Trevor Corneil". The signature is fluid and cursive, with a large initial "T" and "C".

Dr. Trevor Corneil, FRCPC
Acting Chief Medical Health Officer

TC/lw

CITY OF KELOWNA

BYLAW NO. 11023

Amendment No. 2 to Parks and Public Spaces Bylaw No. 10680

The Municipal Council of the City of Kelowna, in open meeting assembled, enacts that the City of Kelowna Parks and Public Spaces Bylaw No. 10680 be amended as follows:

1. THAT PART 2 - DEFINITIONS be amended by:

a) adding the following new definitions in their appropriate locations:

“**Geocaching** means an outdoor activity in which participants use a global positioning system receiver or mobile device and other navigational techniques to hide and seek containers, called **geochaches** or caches.”

“**Geocache** or cache, means a container, usually containing a logbook and small trading items, tucked away for others to find.”

“**Nuisance** means any activity or action(s) which interferes with the use and enjoyment, comfort or convenience of the park by other persons.”

“**Smoke** or **Smoking** means to inhale, exhale, burn or carry a lighted cigarette, cigar, pipe, hookah pipe, electronic cigarette, or other smoking equipment, that burns or vaporizes tobacco, marijuana or any other substance.”

b) deleting the definition for **Owner** that reads:

“**Owner** in respect of any animal, means a **Person** who keeps, harbours, or has temporary or permanent possession of an animal, and, in the case of a minor, **Owner** means the person responsible for the custody of the minor.”

And replacing it with:

“**Owner** in respect of any animal, means a **Person** owning; or harbouring; or having custody, care and control of an animal; or being in possession of an animal.”

c) deleting the definition for **Public Space** that reads:

“**Public Space** means any real property or portions of real property owned by the **City** to which the public is ordinarily invited or permitted to be in or on, and includes, but is not necessarily limited to, the grounds of public facilities or buildings, boulevards, the surface of Okanagan Lake and public parkades or parking lots.”

And replacing it with:

“**Public Space** means any real property or portions of real property owned or leased by the **City** to which the public is ordinarily invited or permitted to be in or on, and includes, but is not necessarily limited to, the grounds of public facilities or buildings, the surface of Okanagan Lake and the lake foreshore, any public transit exchange, transit shelter or bus stop, and public parkades or parking lots.”

- d) Adding the words “skate boards, long-boards,” in the definition for **Vehicle** before the words “bicycles and tricycles” at the end of the definition.

2. AND THAT **PART 3 - PROHIBITIONS** be amended by

- a) Deleting in Section 3.9 a) and b) the following:

“3.9 No dog **Owner** shall permit such dog to:

- a) enter upon or be in a **Park** unless the said **Park** is designated, by resolution of **Council** as a “Dog On-Leash Park” or “Dog Off-leash Park” as per Schedules ‘E’ and ‘F’ of this Bylaw, and the **Owner** is capable of controlling the dog at all times;
- b) enter upon or be in a “Dog On-Leash Park” unless such dog is on a leash two metres or less in length.”

And replacing it with:

“3.9 No dog **Owner** shall permit such dog to:

- a) enter upon or be in a **Park** unless the said **Park** is designated, by resolution of **Council** as a “Dog On-Leash Park” or “Dog Off-leash Park” as per Schedules ‘E’ and ‘F’ of this Bylaw, and the **Owner** is capable of controlling the dog at all times; or
 - b) enter upon or be in a “Dog On-Leash Park” unless such dog is on a leash two metres or less in length; or
 - c) deposit excrement/feces in a **park** or **public space** unless the owner immediately removes the excrement/feces and disposes of it in a sanitary manner.”
- b) Deleting the words in Section 3.11 “Regional District of Central Okanagan Bylaw No. 366” and replacing them with “Regional District of Central Okanagan Responsible Dog Ownership Bylaw No. 1343”
 - c) Adding the words “, pickleball, or sport” in front of the words “court or bowling green in a Park” in Section 3.20;

- d) Deleting Section 3.36 in its entirety that reads:

“3.36 No **Person** shall ignite any substance for the purpose of smoking in a **Park** except in a designated smoking area.”

And replacing it with:

“3.36 No **Person** shall **Smoke** in a **Park** or **Public Space** except in a designated **Smoking** area.”

- e) Deleting Section 3.42 in its entirety that reads:

"3.42 No **Person** shall release or land a balloon, or operate a model aircraft in a **Park** without a permit."

And replacing it with:

"3.42 No **Person** shall release or land a balloon, or operate an unmanned aircraft, drone or a model aircraft in a **Park** without a permit."

3. AND THAT **PART 4 - USES** be amended by:

a) Deleting Section 4.6 in its entirety that reads:

"No **Person** shall use any parkland in order to gain vehicular access through the **Park** to private property unless they have obtained a 'Park Access Permit' with the **City**, and provided a security deposit, a **Park** access fee and appropriate safeguards against public liability, as per Schedule 'A' of this bylaw."

And replacing it with:

"No **Person** shall use any parkland in order to gain vehicular access through the **Park** to private property or for a construction project unless they have obtained a 'Park Access Permit' with the **City**, and provided a \$1,000 security deposit, a **Park** access fee and appropriate safeguards against public liability, as per Schedule 'A' of this bylaw."

b) Deleting from the end of Section 4.8 after the words, "City of Kelowna's Property Manager or designate" the following "or unless the **Person** also holds a valid rental contract from the **City** of Kelowna for rental of designated moorage space and is docked at that designated space."

c) Deleting in its entirety Section 4.9 that reads:

"The **City** Property Manager, or designate, is hereby authorized to rent **City** owned moorage located at the dock at the foot of Bernard Avenue on the parcel legally described as District Lot 4004, ODYD (and known as "the Sails dock") and at the dock adjacent to Kerry **Park** on the parcel legally described as District Lot 5118, ODYD (and known as "the Fintry Queen dock"), at market rates outlined in Schedule D, which may change from time to time, which is attached to and forms part of this bylaw."

d) Adding a new Section 4.10 that reads:

"**Geocaches** placed in **parks** may be removed if they do not meet the following conditions:

- a) all caches must be marked "**geocache**" on the outside of the container if practical, and the owner's name and contact information must be inside the container;
- b) caches must not be placed in areas that may put participants at risk of injury;
- c) caches must not be buried or result in the disturbance of vegetation, wildlife, wildlife nests or burrows, or cultural heritage sites and features;
- d) cache placement must not interfere with other approved recreational activities; and
- e) caches in parks are not considered permanent and may not be permanently attached to any structure or natural feature."

4. AND THAT **PART 5 - SEIZURE AND DETENTION**, Section 5.1 be amended by deleting the words "and any other items comprising a part of a **Campsite**" before the words "in a manner contrary to the provisions of this bylaw,"
5. AND THAT **PART 8 - SCHEDULES**, Section 8.1 be amended by deleting "and G" and replacing it with ", G and H" before the words "of this bylaw form part of";
6. AND THAT **SCHEDULE A CITY OF KELOWNA PARK ACCESS PERMIT** be deleted in its entirety and replaced with a new **SCHEDULE A CITY OF KELOWNA PARK ACCESS PERMIT** as attached to and forming part of this bylaw;
7. AND THAT **SCHEDULE C LICENCE TO USE (FOR COMMERCIAL PASSENGER VESSELS)**, be amended by:
 - a) Deleting in Section 1. **LICENCE** "Appendix A" and replacing it with "Schedule 'D'";
 - b) Deleting in Section 2. **USE** at the end the following sentence "or unless the Person also holds a valid rental contract from the City of Kelowna for rental of designated moorage space, and is docked at that designated space."
 - c) Deleting in Section 3. **INSURANCE** the words "of insurance" before the words "to cover holds insurance ~~coverage~~ for comprehensive liability"
8. AND THAT **SCHEDULE D, Passenger Ship Moorage Rental Rates - 2012** be deleting in its entirety and replaced with a new **SCHEDULE D** as attached to and forming part of this bylaw;
9. AND THAT **SCHEDULE E Designated Dog On-Leash Parks** be deleted in its entirety and replaced with a new **SCHEDULE E Designated Dog On-Leash Parks** as attached to and forming part of this bylaw;
10. AND THAT **SCHEDULE G, Designated Equestrian Parks** be amended by adding a new bullet that reads:
 - "Priest Creek Linear Park (315 Balldock Rd)."
11. AND THAT **SCHEDULE H, Parkland Inventory** be deleted in its entirety and replaced with a new **SCHEDULE H, Parkland Inventory** as attached to and forming part of this bylaw;
12. AND THAT **SCHEDULE I Future Parks (City Owned Land)** be deleted in its entirety.
13. This bylaw may be cited for all purposes as "Bylaw No.11023 being Amendment No. 2 to Parks and Public Spaces Bylaw No. 10680."
14. This bylaw shall come into full force and effect and is binding on all persons as and from the date of adoption.

Read a first, second and third time by the Municipal Council this

Adopted by the Municipal Council of the City of Kelowna this

Mayor

City Clerk



Schedule A

CITY OF KELOWNA PARK ACCESS PERMIT BYLAW 10680

Name:

Address:

Park:

Purpose:

This permit is issued to the above named Person to be in the above-named Park for the purpose named hereon and during the following dates:

Effective Date:

Expiry Date:

Restrictions:

VEHICLE

Year:

Make:

Province:

License No.:

This permit allows the Vehicle identified hereon to be in the Park named above, during the above-noted dates.

Authorized By (Park Services Employee)

Date

I _____ (*Name of applicant*) agree to pay any applicable damage and key deposit, and understand that if any damage occurs while accessing the park property, the cost of any repairs will be deducted from the damage deposit. I also understand that any additional, extraordinary damage costs above the amount of the damage deposit may be billed back to me.

Name of applicant

Date

FOR INTERNAL USE ONLY: Park Access Fee Paid Damage Deposit Liability insurance (if applicable) \$1,000.00 deposit \$50.00 key rental deposit

SCHEDULE D

City of Kelowna owned docks that can be used to pick up and drop off passengers with a valid License to Use as defined the Parks and Public Spaces Bylaw No. 10680 include:

- Manhattan drive / Poplar Point dock
- Water Street Boat Launch dock
- City Park dock
- Cook Road Boat Launch dock

Docks that are not to be used for this purpose:

- Queensway Deep Keel Boat Launch dock
- Downtown Marina docks (privately owned)

SCHEDULE E

Designated Dog On-Leash Parks

Name	Status	Address	Dog Status	Type	Area (ha)
Abbott Neighbourhood Park	DEVELOPED	2955 Abbott Street	ON-LEASH	SROW and PARKLAND	0.72
Anchor Park	DEVELOPED	1691 Ellis St	ON-LEASH	PARKLAND	0.06
Begbie Park	UNDEV	1410 Union Rd	ON-LEASH	PARKLAND	1.27
Bellevue Creek Greenway (between Varney Ct and Gordon Dr)	DEVELOPED	781 Varney Court	ON-LEASH	PARKLAND	0.1
Belmont Park	DEVELOPED	4444 Belmont Rd	ON-LEASH	PARKLAND	1.09
Ben Lee Park	DEVELOPED	900 Houghton Rd	ON-LEASH	PARKLAND	7.34
Bella Vista Park	DEVELOPED	2342 Loseth Rd	ON-LEASH	PARKLAND	0.89
Bellevue Creek Greenway	DEVELOPED	4918 Silver Stag Ct (Ponds Community Park to Silver Stag Ct)	ON-LEASH	PARKLAND	1.75
Birkdale Park	DEVELOPED	363 Prestwick St	ON-LEASH	PARKLAND	0.71
Black Mountain Trails	DEVELOPED	1035 Stockley Street	ON-LEASH	PARKLAND	9.0
Blair Pond Park	DEVELOPED	333 Clifton Rd	ON-LEASH	PARKLAND	2.72
Brant's Creek Linear Park	DEVELOPED	Various (Glenmore Valley)	ON-LEASH	PARKLAND	3.94
Calmels Park	DEVELOPED	1059 Calmels Cr	ON-LEASH	PARKLAND	0.32
Cameron Park	DEVELOPED	2345 Richter St	ON-LEASH	PARKLAND	2.52
Canyon Falls Park	DEVELOPED	1856 Canyon Falls Ct	ON-LEASH	PARKLAND	9.67
Carney Park	DEVELOPED	1890 Capistrano Dr	ON-LEASH	PARKLAND	0.82
Cascia Linear Park	DEVELOPED	ROW south of 440 Cascia Dr	ON-LEASH	ROAD ROW	0.30
Chichester Wetland Park	DEVELOPED	250 Sumac Rd W (various)	ON-LEASH	PARKLAND /STORM	4.22
City Hall	DEVELOPED	1435 Water St	ON-LEASH	CITY LAND	3.00
City Park	DEVELOPED	1600 Abbott St	ON-LEASH	PARKLAND	14.51
Crawford Estates Bridle Paths	UNDEV	Crawford Estates Neighbourhood	ON-LEASH	ROAD ROW	1.52
Crawford Multi-Use Court	UNDEVELOPED	4770 Stewart Rd W	ON-LEASH	SCHOOL DISTRICT 23 LEASE	5.27
Cross Glen Park	DEVELOPED	207 Biggar Rd	ON-LEASH	STORM	0.66
Davie Road Park	DEVELOPED	300 Davie Rd	ON-LEASH	PARKLAND	0.62
Dehart Park	UNDEVELOPED	687 Dehart road	ON-LEASH	PARKLAND	3.60
Dewdney #1 Beach Access	DEVELOPED	ROW South of 1844 Dewdney Road	ON-LEASH	ROAD ROW	0.02
Dilworth Mountain Park	DEVELOPED	Various - Dilworth Mountain	ON-LEASH	PARKLAND	128.11
Duggan Park	DEVELOPED	1494 Bernard Ave	ON-LEASH	PARKLAND	0.32
Eagle View Trail (Glenmore)	DEVELOPED	2105 Glenmore Rd	ON-LEASH	LANDFILL	33.83

landfill)		and 2905 McKinley Rd			
Fairhall Park	DEVELOPED	2448 Fairhall Rd	ON-LEASH	PARKLAND	0.22
Fascieux Creek Wetland	DEVELOPED	3320 Casorso Rd	ON-LEASH	PARKLAND	1.59
Gallagher Community Park	UNDEVELOPED	1755 Gallagher Rd (various)	ON-LEASH	PARKLAND	5.99
Gerstmar Park	DEVELOPED	955 Gerstmar Rd	ON-LEASH	RDCO LEASE	1.26
Gopher Creek Linear Park	FUTURE	1723 Lynrick Rd (various)	ON-LEASH	PARKLAND	4.92
Harris Park	DEVELOPED	1287 Harris Ct	ON-LEASH	PARKLAND	0.18
Harvard Road Linear Park	DEVELOPED	2901 Harvard Rd	ON-LEASH	PUBLIC ROW	0.38
Hidden Lake Park	DEVELOPED	1188 Long Ridge Dr	ON-LEASH	PARKLAND	0.15
Hill Spring Park (The Ponds)	DEVELOPED	South of Redstem Street and Bergamont Ave	ON-LEASH	PARKLAND	3.5
Jack Robertson Memorial Park	DEVELOPED	1655 Willow Cr	ON-LEASH	PARKLAND	1.77
Jewel Park	DEVELOPED	327 Providence Ave	ON-LEASH	PARKLAND	0.37
Kerry Park	DEVELOPED	1480 Mill St	ON-LEASH	PARKLAND	0.71
Kelowna Memorial Park Cemetery	DEVELOPED	1991 Bernard Ave	ON-LEASH	PARKLAND	21.0
Knowles Heritage Park	DEVELOPED	865 Bernard Ave	ON-LEASH	PARKLAND	0.51
Knox Mountain Park	DEVELOPED	450 Knox Mountain Dr and (E of) Grainger Rd	ON-LEASH	PARKLAND	310
Kuipers Peak Park	DEVELOPED	792 Kuipers Cres, 1005 Hewetson Court, and 863 Hewetson Avenue	ON-LEASH	PARKLAND	10.80
Lochview Trail	DEVELOPED	Lochview Rd Beach Access and SROW for Public Access	ON-LEASH	SROW and ROAD ROW	1.10
Lund Park	DEVELOPED	1272 Lund Rd	ON-LEASH	PARKLAND	0.75
Main Street Park	DEVELOPED	411 Providence Ave	ON-LEASH	PARKLAND	0.38
Matera Glen Park	DEVELOPED	250 Glen Park Dr	ON-LEASH	STORM	0.83
McCarren Park	DEVELOPED	347 McCarren Ave	ON-LEASH	PARKLAND	0.45
Mill Creek Linear Park	UNDEV	Various	ON-LEASH	PARKLAND	30.11
Mill Creek Linear Park	DEVELOPED	1991 Ethel Street (adjacent to Mill Bridge Park and Hospice)	ON-LEASH	PARKLAND	0.26
Millard Glen Park	DEVELOPED	1840 Millard Ct W	ON-LEASH	STORM	0.50
Millbridge Park	DEVELOPED	1999 Bowes St	ON-LEASH	PARKLAND	1.17
Mission Recreation Park	DEVELOPED	4105 Gordon Dr	ON-LEASH	PARKLAND	45.84
Mission Ridge Park	DEVELOPED	900 Bullock Rd	ON-LEASH	PARKLAND	21.74
Moraine Park	DEVELOPED	700 Moraine Ct	ON-LEASH	PARKLAND	0.28
Mount Royal Open Space (Knox Mountain Park)	DEVELOPED	715 Royal View Drive and (End of) Royal	ON-LEASH	PARKLAND	7.2

		View Drive			
Mountainside Park	DEVELOPED	5437 Chute Lake Rd	ON-LEASH	PARKLAND	0.50
Mugford Park	DEVELOPED	425 Stetson St	ON-LEASH	PARKLAND	0.62
Newport Glen Park	DEVELOPED	130 Applebrooke Cr	ON-LEASH	STORM	0.47
Pacific Court Park	DEVELOPED	1961 Pacific Ct	ON-LEASH	PARKLAND	0.49
Parkinson Recreation Park	DEVELOPED	1800 Parkinson Way	ON-LEASH	PARKLAND	19.49
Ponds Community Park	DEVELOPED	4881 Gordon Dr and 1213 Frost Rd	ON-LEASH	PARKLAND	8.02
Priest Creek Linear Park	DEVELOPED	315 Balldock Rd	ON-LEASH	ROAD ROW	3.41
Providence Park	DEVELOPED	352 McCarren Ave	ON-LEASH	PARKLAND	0.46
Quail Ridge Linear Park	DEVELOPED	(S of) 2985 Quail Cr	ON-LEASH	ROAD ROW	3.29
Quarry Park	DEVELOPED	4882 Quarry Ct	ON-LEASH	PARKLAND	3.55
Quilchena Park	DEVELOPED	347 Quilchena Dr	ON-LEASH	PARKLAND	2.78
Redlich Pond Park	DEVELOPED	1646 Gillard Dr	ON-LEASH	PARKLAND	0.68
Roxby Centennial Plaza	DEVELOPED	250 Highway 33 W	ON-LEASH	PARKLAND	0.08
Rutland Bluff Linear Park	DEVELOPED	180 Froelich Rd	ON-LEASH	ROAD ROW	0.32
Rutland Lions Park	DEVELOPED	205 Gray Rd	ON-LEASH	PARKLAND	2.08
Rutland Recreation Park	DEVELOPED	375 Hartman Rd	ON-LEASH	PARKLAND	14.56
Selkirk Park	DEVELOPED	2500 Selkirk Dr	ON-LEASH	STORM	0.21
Shetland Linear Park	DEVELOPED	310 Shetland Road	ON-LEASH	PARKLAND	0.60
South Kelowna Centennial Park	DEVELOPED	4194 Spiers Rd	ON-LEASH	PARKLAND	3.94
South Mission Powerline Linear Park	DEVELOPED	5056 Windsong Cr	ON-LEASH	PARKLAND	4.97
Southridge Open Space	DEVELOPED	5010 South Ridge Dr	ON-LEASH	STORM	0.28
Southridge Open Space	DEVELOPED	5010 South Ridge Dr	ON-LEASH	STORM	3.33
Southridge Open Space	UNDEV	Various (Southridge)	ON-LEASH	PARKLAND	1.12
Southridge Open Space	UNDEV	Various (Southridge)	ON-LEASH	PARKLAND	0.51
Southridge Park	DEVELOPED	715 Southcrest Dr	ON-LEASH	PARKLAND	0.64
Still Pond Park	DEVELOPED	550 Still Pond Pl	ON-LEASH	PARKLAND	4.34
Stuart Park	DEVELOPED	1430 Water St	ON-LEASH	PARKLAND	1.60
Stockley Open Space	DEVELOPED	1035 Stockley St and 955 Stockley St	ON-LEASH	PARKLAND / ROW	9.48
Summerside Park	DEVELOPED	3858 Summerside Dr	ON-LEASH	PARKLAND	1.55
Sunset Drive Park	DEVELOPED	1055 Sunset Dr	ON-LEASH	PARKLAND	0.93
Surtees property (Bellevue Creek Greenway)	UNDEV	4629 Lakeshore Rd	ON-LEASH	PARKLAND	1.60
Sutherland Park	DEVELOPED	700 Ellis St	ON-LEASH	PARKLAND	2.04
Sutton Glen Park	DEVELOPED	464 Sutton Cr	ON-LEASH	STORM	0.62
Terrace Hill Park	DEVELOPED	180 Terrace Hill Pl	ON-LEASH	PARKLAND	0.22
Thomson Creek	DEVELOPED	4188 Lakeshore Rd	ON-LEASH	PARKLAND	0.33
Thomson Marsh Park	DEVELOPED	4125 Gordon Dr	ON-LEASH	PARKLAND	9.59
Tulameen Park	DEVELOPED	350 Providence Ave	ON-LEASH	PARKLAND	0.66
Valley Glen Wetland	DEVELOPED	530 Valley Rd	ON-LEASH	STORM	0.71

Waste Water Treatment Plant	DEVELOPED	951 Raymer Ave	ON-LEASH	CITY LAND	1.40
Waterfront Park	DEVELOPED	1200 Water St	ON-LEASH	PARKLAND	6.73
Whitman Glen Park	DEVELOPED	308 Whitman Rd	ON-LEASH	STORM	0.53
Wilson Creek Linear Park	DEVELOPED	(W of) Gordon Dr	ON-LEASH	PARKLAND	0.38
Winslow Park	DEVELOPED	5386 Winslow St	ON-LEASH	PARKLAND	0.25
Wyndham Park	DEVELOPED	131 Wyndham Cr	ON-LEASH	PARKLAND	0.15
				TOTAL	811.37

SCHEDULE H

Parkland Inventory

Park Name	KID	Legal Parcels		Lot	Block
		Address(es)	Plan		
Abbott Park	334312	2938 Abbott St	2336	10	
	351039	2955 Abbott St	4743	PARK	
Anchor Park	240313	1691 Ellis St	272	21	1
	240349	1691 Ellis St	272	22	1
Aurora Property	385171	245 Aurora Cr	46961	13	
Avonlea Park	408221	274 Avonlea Way	53041	25	
Ballou Park	374708	1859 Ballou Rd	44322	13	
	374684	406 Moubray Rd	44322	11	
Bankhead Park	390866	1400 Bankhead Cr	4451	PARK	
Barlee Park	108771	1890 Barlee Rd	10140	7	
	108769	1898 Barlee Rd	10140	8	
Begbie Park	705664	1410 Union Rd	86750	2	
Belgo Park	176305	895 Belgo Rd	12340	A	
Bella Vista Park	698921	2342 Loseth Rd	86363	42	

Bellevue Creek Greenway

732684	4685 Gordon Dr	90235	B
702376	4711 Gordon Dr	86608	1
561578	4821 Gordon Dr	67461	B
553088	4881 Gordon Dr	66779	3
760012	781 Varney Ct	EPP29740	1
759539	781 Varney Ct	EPP29741	

Belmont Park

553126	4444 Belmont Rd	66568	1
--------	---------------------------------	-------	---

Ben Lee Park

562164	900 Houghton Rd	67470	A
--------	---------------------------------	-------	---

Benmore Court Open Space

608389	5241 Benmore Ct	74275	41
--------	---------------------------------	-------	----

Birkdale Park

711817	363 Prestwick St	87742	49
--------	----------------------------------	-------	----

Black Mountain Park

154892	1755 Gallagher Rd	29045	1
144509	1871 Gallagher Rd	2736	3
744184	2157 Hwy 33 E	92110	B
241683	2105 Joe Riche Rd	29045	2

Black Mountain Recreation Corridor

668878	2030 Hwy 33 E	82430	21
--------	-------------------------------	-------	----

Blair Pond Park

678590	270 Clear Pond Pl	83526	3
582192	333 Clifton Rd	70047	1

**Boyce-Gyro
Beach Park**

147506	3326 Lakeshore Rd	2708	27	
450066	3400 Lakeshore Rd			
100800	3400 Lakeshore Rd	515	5	3
100812	3400 Lakeshore Rd	515	1	3
100824	3400 Lakeshore Rd	515	10	3
100836	3400 Lakeshore Rd	515	10A	3
100848	3400 Lakeshore Rd	515	8A	3
100851	3400 Lakeshore Rd	515	11	3
100863	3400 Lakeshore Rd	515	11A	3
100875	3400 Lakeshore Rd	515	1A	3
100887	3400 Lakeshore Rd	515	9A	3
100899	3400 Lakeshore Rd	515	8	3
100901	3400 Lakeshore Rd	515	4A	3
100913	3400 Lakeshore Rd	515	3A	3
100925	3400 Lakeshore Rd	515	9	3
100937	3400 Lakeshore Rd	515	4	3
100949	3400 Lakeshore Rd	515	2	3
100952	3400 Lakeshore Rd	515	6	3
100964	3400 Lakeshore Rd	515	6A	3
100976	3400 Lakeshore Rd	515	5A	3
100988	3400 Lakeshore Rd	515	2A	3
100990	3400 Lakeshore Rd	515	7A	3
101004	3400 Lakeshore Rd	515	7	3
101016	3400 Lakeshore Rd	515	3	3
356093	3400 Lakeshore Rd	515	12A	3
356105	3400 Lakeshore Rd	515	12	3
125726	3502 Lakeshore Rd	34844	1	
105825	3504 Lakeshore Rd	30748	B	
141984	3508 Lakeshore Rd	36346	1	

**Brandt's Creek
Linear Park**

698073	225 Glen Park Dr	K3419	CP	
620509	249 Snowsell St	75867	2	

Briarwood Park

295143	310 Primrose Rd	26724	1	
--------	---------------------------------	-------	---	--

Brighton Park	435281	559 Milton Rd	62497	PARK
Calmels Park	600812	1059 Calmels Cr	61376	1
Cameron Park	350532	2337-2345 Richter St	9012	A
Canyon Falls Park	404350	1856 Canyon Falls Ct	52450	PARK
Carney Park	557784	1890 Capistrano Dr	67478	PARK
Caro Park	112817	27 Caro Rd	21321	5
	112781	31 Caro Rd	21321	4
	373148	(S OF) Spruceglen Dr	43683	PARK
Casorso Park	739638	3715 Casorso Rd	91847	A
Cassiar Park	348173	669 Cassiar Cr	40570	58
Cedar Creek Park	142859	5200 Lakeshore Rd	2647	1
Chichester Wetland Park	753005	(S OF) Chichester Ct	EPP12195	5
	340226	1310 Chichester Ct	31160	PARK
	620764	1371 Findlay Rd	77097	6
	318168	250 Sumac Rd W	34873	12
	597168	280 Sumac Rd W	72794	7

City Park			
356954	1600 Abbott St	5352	A
390260	1600 Abbott St	DL14	Z

Clarence Greenspace			
687346	823 Clarence Ave	84694	27

Cook Road Boat Launch			
420986	3786 Lakeshore Rd	2912	5

Crawford Estates Bridle Paths			
290662	1380 Blueridge Rd	24972	139
390029	1381 Blueridge Rd	24972	138
631235	1329 Mission Ridge Rd	24972	141
290650	4612 Parkridge Dr	24972	140

Cross Glen Park			
402709	1899 Aitkins Ct	51899	PARK
376970	207 Biggar Rd	45309	PARK
388381	207 Biggar Rd	48133	PARK

Curlew Park			
116638	5210 Lark St	32591	166

Davie Park			
561681	300 Davie Rd	67273	A

Dehart Park			
581947	639 DeHart Rd	69898	2
185823	649 DeHart Rd	25195	B
179919	655 DeHart Rd	23922	1
587484	659 DeHart Rd	71453	A
725096	687 DeHart Rd	89280	A

Dilworth Mountain Park

585694	2100 Chilcotin Cr	71172	A
555804	1125 Chilcotin Ct	66626	33
210474	965 Dilworth Dr	32211	67
207807	1050 Dilworth Dr	31871	50
335253	1200 Dilworth Dr	31871	51
561907	1220 Dilworth Dr	67326	13
243586	1240 Dilworth Dr	31873	28
583776	(S OF) Nechako Ct	70530	A
243598	(OFF OF) Omineca Pl	31873	27
348007	786 Rifle Rd	40570	41
393138	2280 Selkirk Dr	50743	1
424248	(E OF) Summit Dr	57982	45
562760	(N OF) Summit Dr	67806	1
431849	(S OF) Summit Dr	60483	47
372730	(S OF) Summit Dr	43836	49
415909	(S OF) Summit Dr	54753	40
605748	2110 Summit Dr	74074	4
393088	2379 Summit Dr	50742	1

Dilworth Soccer Park

207946	950 Dilworth Dr	31716	G
--------	---------------------------------	-------	---

Duggan Park

195711	1494 Bernard Ave	29749	32
--------	----------------------------------	-------	----

East Kelowna Park	334110	2735-2779 East Kelowna Rd	187	25
Edith Gay Park	411518	228 Klassen Rd	53315	18
	411520	240 Klassen Rd	53315	19
	411532	252 Klassen Rd	53315	20
	411544	264 Klassen Rd	53315	21
	411557	276 Klassen Rd	53315	22
	252508	305 Moyer Rd	425	39
Ellison Dog Park	231985	4680-4720 Old Vernon Rd	11796	1
Enterprise Park	562822	2500 Enterprise Way	67601	4
Fairhall Park	147328	2448 Fairhall Rd	27463	22
Fascieux Creek Wetland	371144	3320 Casorso Rd	43582	PARK
	385258	(E OF) Richter St	46535	PARK
Francis Brook Linear Park	675671	(S OF) Fitzpatrick Rd	83148	B
Garner Pond Park	597093	1687 Lewis Rd	72858	B
Gerstmar Park	189771	955 Gerstmar Rd	16702	B

Glenmore Recreation Park	754250	289-291 Valley Rd	EPP16971	A
Glenmore Road North Greenspace	432308	259 Glenmore Rd N	61643	PARK
Glenmore Sports Park	576897	500 Valley Rd N	68617	A
Golfview Park	431357	810 Valley Rd	60637	2
	431369	810 Valley Rd	60637	PARK
Gopher Creek Linear Park	384584	1455 Alpine Ave	46850	PARK
	758234	(N OF) Fulmer Rd	EPP29542	A
	331013	1840 Gallagher Rd	20732	29
	655426	1784 Loeth Rd	80832	1
	412294	1723 Lynrick Rd	53392	PARK
Guisachan Heritage Park	357347	1056-1060 Cameron Ave	37018	PARK
Harris Park	597168	280 Sumac Rd W	72794	7
Hartman Park	111500	1250 Hartman Rd	31812	28
Hartwick Park	154981	1480 Lambert Ave	9950	1

Harvard Road Linear Park				
	640638	4538 Gaspardone Rd	78581	6
	640640	4546 Gaspardone Rd	78581	7
	435661	2855 Harvard Rd	62784	13
	611221	2957 Harvard Rd	74510	3

Hidden Lake Park				
	663651	1188 Long Ridge Dr	81912	14

High Noon Park				
	553367	4680 Old Vernon Rd		

Hill Spring Park				
	741113	(S OF) Redstem St	EPP9638	40

Hollydell Park				
	271205	905 Hollydell Rd	27580	A

Hollywood Park				
		375600 415 Hollywood Ct	44682	PARK

Jack Brow Park				
	336990	890-900 Guy St	6621	A
	323725	920 Guy St	887	2
	323749	920 Guy St	887	4
	323752	920 Guy St	887	3

Jack Robertson Memorial Park				
	212201	1655 Willow Cr	3329	26

Jack Smith Lake Park				
	695242	(S OF) Gordon Dr	86178	1

James Hockey Park

403257	1000 James Hockey Pl	51928	PARK
--------	--------------------------------------	-------	------

Jewel Park

629458	327 Providence Ave	76664	61
--------	------------------------------------	-------	----

Johnson Park

274100	2540 Johnson Rd	28781	A
--------	---------------------------------	-------	---

Kasugai Gardens

125803	1435 Water St	5438	A
--------	-------------------------------	------	---

Kelowna Memorial Cemetery

176394	(E END) Bernard Ave	415	37
585706	1991 Bernard Ave	16707	1
578737	1991 Bernard Ave	69306	2
176382	1991 Bernard Ave	1476	18
357069	1991 Bernard Ave	1476	B
340012	1991 Bernard Ave	1476	3
434264	1495 Hardy St	62742	B
578725	(E OF) Spall Rd	69306	1

Kerry Park

306516	202 Bernard Ave	2732	2
306492	210 Bernard Ave	2732	1
176026	248 Bernard Ave	2207	3
211021	1466 Mill St	2207	1
346953	1480 Mill St	40519	1

Kettle Valley Sport Field Park	691294	410 Providence Ave	85435	1
---------------------------------------	--------	------------------------------------	-------	---

Kinsmen Park	124139	2600 Abbott St	23590	3
---------------------	--------	--------------------------------	-------	---

KLO Sportsfields	411583	1456 KLO Rd	53338	2
-------------------------	--------	-----------------------------	-------	---

Knowles Heritage Park	744261	865 Bernard Ave	92254	1
------------------------------	--------	---------------------------------	-------	---

Knox Mountain Park	296842	540 Broadway Ave	8841	2	
	289443	650 Broadway Ave	1306	6	23
	295408	654 Broadway Ave	1306	4	23
	289429	656 Broadway Ave	1306	5	23
	289417	660 Broadway Ave	1306	4	23
	289393	670 Broadway Ave	1306	3	23
	289405	684 Broadway Ave	1306	2	23
	289431	696 Broadway Ave	1306	1	23
	408548	256 Camelot Ct	53041		PARK
	562897	326 Clifton Rd	67749		PARK
	562733	336 Clifton Rd	67563		PARK
	381210	452 Clifton Rd	46317		PARK
	678816	(E OF) Grainger Rd	55949		A
	655453	(W OF) Knox Mountain Dr	80354		A
	244689	450 Knox Mountain Dr	362	6	
	100014	500 Knox Mountain Dr	T23 S6		SW1/4
	259174	500 Knox Mountain Dr	T23 S6		SW1/4
	245617	500 Knox Mountain Dr	T23 S6		SW1/4
	296855	580 Knox Mountain Dr	8841	1	

385221	(W OF) Magic Dr	46793	PARK	
361636	155 Magic Dr	42134	PARK	
243865	(E OF) Poplar Point Dr	T26 S31	NW1/4	
262788	(END OF) Poplar Point Dr	T26 S31	NW1/4	
417838	239 Poplar Point Dr	56205	A	
749767	559 Poplar Point Dr	1306	41	23
749755	563 Poplar Point Dr	1306	40	23
270278	565 Poplar Point Dr	6755	A	
371169	(N END OF) Richter St	43487	B	
376285	475 Rio Dr S	44110	2	
426953	1245 Rio Dr S	44110	1	
392391	(N OF) Royal Pine Dr	39329	PARK	
350494	(END OF) Royal View Dr	11890	1	
369330	715 Royal View Dr	43005	38	
754805	768 Trench Pl	EPP24541	A	
754817	796 Trench Pl	EPP24542	A	
122212	(W OF) Watson Rd	T26 S32	NE1/4	
376297	349 Woodwind Ct	44110	PARK	

Kuipers' Peak Mountain Park

583131	792 Kuipers Cr	70485	1	
--------	--------------------------------	-------	---	--

Lake Avenue Beach Access

636832	128 McTavish Ave	77806	1	
--------	----------------------------------	-------	---	--

Lebanon Creek Linear Park

682117	5523 Mountainside Dr	84031	2
766914	5618 Mountainside Dr	EPP35140	56
764438	(W OF) South Perimeter Way	89051	A
725387	5581 South Perimeter Way	89468	1

Leon Creek Linear Park

714813	(S OF) Swan Dr	88425	10
--------	--------------------------------	-------	----

Lillooet Park

417941	2180 Summit Dr	56071	1
--------	--------------------------------	-------	---

Lombardy Park

296766	(END OF) Orchard Dr	28785	1
296653	1356 Orchard Dr	17047	52
215273	1320 Wilson Ave	14545	3

Loseth Park

438806	1535 Loseth Dr	64911	33
--------	--------------------------------	-------	----

Lost Creek Park

740212	155 Lost Creek Ct	EPP9195	53
--------	-----------------------------------	---------	----

Lund Park

669122	1250 Lund Rd	82430	46
--------	------------------------------	-------	----

Luxmoore Linear Park

418259	3605 Luxmoore Rd	56325	1
418261	3617 Luxmoore Rd	56325	2
418273	3629 Luxmoore Rd	56325	3
418285	3653 Luxmoore Rd	56325	4
418297	3665 Luxmoore Rd	56325	5

Main Street Park	423006	411 Providence Ave	57685	PARK	
Manhattan Drive Beach Access	142721	842 Manhattan Dr	2669	1	
Mappin Court Park	357398	2673 Mappin Ct	29776		
Martin Park	285700	1434 Graham St	3163	1	
Mary Ann Collinson Memorial Park	186674	1250 Pridham Ave	9625	19	3
Matera Glen Park	389849	250 Glen Park Dr	48643	40	
Maude Roxby Wetland	357107	(W OF) Abbott St	DL5002		
McCarren Park	648837	347 McCarren Ave	79583	11	
McKinley Landing Park	402178	2186 Bennett Rd	51757	1	
McKinley Mountain Park	714686	1798 Shayler Pl	88870	17	
McTavish Avenue Beach Access	334452	111 McTavish Ave	5466	REM A	

**Merlin Court
Greenspace**

361624	244 Clifton Rd	42134	59
--------	--------------------------------	-------	----

**Mill Creek Linear
Park**

276358	363 Boyce Cr	5923	A	
760063	(N OF) Burne Ave	EPP27033	1	
324107	816 Burne Ave	2873	3	
324184	846 Burne Ave	2873	5	
324172	854 Burne Ave	2873	6	
691243	803 Copeland Pl	85033	B	
234524	630 Elliot Ave	830	15	20
340529	630 Elliot Ave	814	18	
562822	2500 Enterprise Way	67601	4	
757244	2616 Enterprise Way	EPP27813	2	
682358	1991 Ethel St	84590	2	
114482	1896 Marshall St	3286	1	
686357	2691 McCurdy Rd	84653	3	
157560	1939 Pandosy St	1952	B	
205082	2019 Richter St	700	90	

Millard Glen Park

398863	1840 Millard Ct W	T29 S29	SW1/4
393569	1840 Millard Ct W	50533	PARK
375737	(N OF) Union Rd	44705	PARK

Millbridge Park

373504	1999 Bowes St	29691	PARK
--------	-------------------------------	-------	------

**Mission Creek
Greenway**

	752344	3830 Swamp Rd	EPP21089	A
	739689	S OF Truswell Rd	91725	2
	294049	579 Truswell Rd	15736	B
	340265	579 Truswell Rd	3306	3
	340671	579 Truswell Rd	3306	2
	694567	3895 Truswell Rd	86050	2

Mission Creek Mountain Bike Skills Park	679491	1960 Hollywood Rd S	82009	B
--	--------	-------------------------------------	-------	---

Mission Recreation Park	628847	4075-4105 Gordon Dr	80134	2
	628835	900 Lexington Dr	80134	1

Mission Ridge Park	312037	900 Bullock Rd	9269	1
	631223	(E OF) Hammer Ct	77678	6
	604897	4481 Schamerhorn Ct	74274	B

Moraine Park	274326	700 Moraine Ct	28134	4
---------------------	--------	--------------------------------	-------	---

Mountainside Park	735794	5437 Chute Lake Rd	90816	62
--------------------------	--------	------------------------------------	-------	----

Mugford Park	638836	425 Stetson St	78198	19
---------------------	--------	--------------------------------	-------	----

Munson Pond Park				
-------------------------	--	--	--	--

638851	2855 Burtch Rd	78252	B
309260	1609 Munson Rd	415	5
309258	1759 Munson Rd	415	6

Naito Park			
382046	115 Naito Ct	46412	PARK
417547	115 Naito Ct	56062	PARK
385031	115 Naito Ct	46888	PARK

Newport Glen Park			
379685	130 Applebrooke Cr	45973	PARK
387922	130 Applebrooke Cr	47769	PARK

North Glenmore Dog Park			
239234	2070 Glenmore Rd N	16293	1
239032	2102 Glenmore Rd N	16662	1
231389	2140 Glenmore Rd N	31201	B
231377	2150 Glenmore Rd N	31201	A
379305	2345 Werger Rd	45841	A

Osprey Park			
220119	2600 Richter St	3769	38

Pacific Court Park			
217897	1986 Lindahl St	3317	11
205258	2002 Lindahl St	30703	A
744499	2028 Lindahl St	92087	1
152126	1961 Pacific Ct	28485	PARK

Parkinson Recreation Park

117186	1700-1800 Parkinson Way	32159	2
124154	1800 Parkinson Way	23634	2
174452	1800 Parkinson Way	32159	18
282766	1456 Spall Rd	37596	A
390132	(N OF) Ufton Ct	27683	PARK

Powerline Park

718127	4940 Gordon Dr	88577	A
679820	5018 Seon Cr	83780	4
680669	5018 Seon Cr	83978	66
576315	5012 South Ridge Dr	68647	3
635196	5056 Windsong Cr	77753	34

Priest Creek Linear Park

728700	3987 Casorso Rd	89916	1
--------	---------------------------------	-------	---

Providence Park

620030	352 McCarren Ave	75525	18
--------	----------------------------------	-------	----

Quail Place Park

407395	2500 Quail Pl	52925	PARK
--------	-------------------------------	-------	------

Quarry Park

607906	4882 Quarry Ct	74312	34
681014	4883 South Ridge Dr	84581	2

Quilchena Park

691306	347 Quilchena Dr	85435	2
--------	----------------------------------	-------	---

Recreation Avenue Park	624610	551 Recreation Ave	76448	A
	624622	663 Recreation Ave	76448	B

Redlich Pond Park	207617	1646 Gillard Dr	21673	A
	357259	1541 Pinehurst Cr	13519	10

Redridge Park	390346	4805 Westridge Dr	39609	PARK
	392415	4805 Westridge Dr	43389	PARK

Rembler Creek Linear Park	601877	5052 Chute Lake Rd	73174	26
	633924	5226 Cobble Cr	77532	30

Richmond Park	207100	1625 Richmond St	11379	7
----------------------	--------	----------------------------------	-------	---

Rockview Park	735958	445 Rockview Lane	91022	2
----------------------	--------	-----------------------------------	-------	---

Rotary Beach Park	109191	3694 Lakeshore Rd	B5675	23A
	333272	3696 Lakeshore Rd	B5675	24A
	123620	3726 Lakeshore Rd	33464	A

--	--	--	--	--

Rotary Marsh Park	307328	(OFF OF) Sunset Dr	DL3457	
	609936	(W OF) Sunset Dr	DL5297	
	361826	1050 Sunset Dr	42174	8

Rowcliffe Park	749324	1850 Richter St	92715	7
-----------------------	--------	---------------------------------	-------	---

Roxby Centennial Plaza	329197	250 Hwy 33 W	35012	B
-------------------------------	--------	------------------------------	-------	---

Rutland Lions Park	356271	175 Gray Rd	14412	39
	292944	175 Gray Rd	14412	1
	292932	215 Gray Rd	14412	2

Rutland Recreation Park	737281	645 Dodd Rd	91112	1
--------------------------------	--------	-----------------------------	-------	---

Sarsons Beach Park	257752	4410 Hobson Rd	23281	A
	276764	4398 Sarsons Rd	29652	1

Selkirk Park	713722	2501 Selkirk Dr	31716	A
---------------------	--------	---------------------------------	-------	---

Shetland Park	718762	3010 Shetland Rd	88257	128
----------------------	--------	----------------------------------	-------	-----

Skyland Open Space	718038	119 Skyland Dr	88266	95
---------------------------	--------	--------------------------------	-------	----

Sonora Park	424996	(S OF) Lindsay Dr	58501	PARK
	380408	1634 Sonora Dr	37698	PARK
	391146	1634 Sonora Dr	49263	PARK

South Kelowna Centennial Park	418083	4194 Spiers Rd	56356	A
--------------------------------------	--------	--------------------------------	-------	---

Southridge Detention Pond & Open Space	587460	(S OF) South Crest Dr	68647	56
	576315	5012 South Ridge Dr	68647	3

Southridge Open Space	633924	5226 Cobble Cr	77532	30
------------------------------	--------	--------------------------------	-------	----

Southridge Park	576861	715 South Crest Dr	68647	58
	576873	5045 South Ridge Dr	68647	59

Still Pond Park	651670	1198 Long Ridge Dr	80107	75
	646961	550 Still Pond Pl	79018	J

Stillingfleet Park	374443	1250 McBride Rd	44182	1
---------------------------	--------	---------------------------------	-------	---

Stockley Open Space	663194	1035 Stockley St	81890	6
----------------------------	--------	----------------------------------	-------	---

Strathcona Beach Park	306225	2290 Abbott St	186	14
------------------------------	--------	--------------------------------	-----	----

Stuart Park	339541	1410 Water St	16592	A
	678552	1430 Water St	83363	1

Sumac Park	412268	372 Phipps Cr	53321	PARK
	412256	372 Phipps Cr	53321	67

Summerside Park	313080	3858 Summerside Dr	32380	36
------------------------	--------	------------------------------------	-------	----

Summit Park	417954	2218 Summit Dr	56071	2
	381501	2230 Summit Dr	46337	27
	381513	2280 Summit Dr	46337	PARK

Sunset Drive Park	577370	1055 Sunset Dr	68693	11
--------------------------	--------	--------------------------------	-------	----

Surtees Property (Bellevue Creek Greenway)	587662	4629 Lakeshore Rd	71341	A
---	--------	-----------------------------------	-------	---

Sutherland Bay Park	260125	450 Broadway Ave	34306	B
	235438	610 Ellis St	1306	11 18
	235440	612 Ellis St	1306	12 18

235453	622 Ellis St	1306	13	18
235465	632 Ellis St	1306	14	18
235477	638 Ellis St	1306	15	18
235489	642 Ellis St	1306	16	18
357158	650 Ellis St	DL9		
242317	700 Ellis St	2996	1	
336103	567 Poplar Point Dr	1306	12	22
332953	587 Poplar Point Dr	1306	11	22
332965	587 Poplar Point Dr	1306	10	22
336089	589 Poplar Point Dr	1306	9	22
260137	599 Poplar Point Dr	34306	A	

Sutton Glen Park				
393417	464 Sutton Cr	50371	PARK	
434086	464 Sutton Cr	62410	D	

Terrace Hill Park				
623240	180 Terrace Hill Pl	75949	65	

Thomson Marsh Park				
654094	4125 Gordon Dr	80134	3	

Tower Ranch Mountain Park				
656733	1501 Tower Ranch Dr	80993	5	

Tulameen Park				
691318	350 Providence Ave	85435	3	

--	--	--	--	--

University South Park	765431	(S OF) Academy Way	EPP33993	A
------------------------------	--------	------------------------------------	----------	---

Upper Canyon Open Space	718065	1367 Clear Pond Ct	88266	98
	740426	1285 Rio Dr	EPP9195	74
	759200	205 Upper Canyon Dr N	EPP24897	75

Valley Glen Wetland	415075	530 Valley Rd	54403	PARK
----------------------------	--------	-------------------------------	-------	------

Vernon Creek Linear Park	648383	120 Bubna Rd	79495	10
	648371	125 Bubna Rd	79495	9

Walrod Park	104758	825 Walrod St	8081	1
--------------------	--------	-------------------------------	------	---

Water Street Boat Launch	383796	1354 Water St	46717	1
---------------------------------	--------	-------------------------------	-------	---

Waterfront Park	361776	1200 Water St	42174	3
	361840	1220 Water St	DL3454	
	383796	1354 Water St	46717	1

--	--	--	--	--

Waterfront Walkway - El Dorado Hotel/Manteo Resort

764477	(W OF) Lakeshore Rd	EPP30982	B
764440	3760 Lakeshore Rd	EPP30981	1

Waterfront Walkway - Kinsmen Park to Strathcona Park

645781	2358 Abbott St	78760	1
626577	288 Atwood Pl	76227	1
610890	330 Francis Ave	74292	A
584766	341 Francis Ave	70822	2

Waterfront Walkway - Mission Shores

604366	3882 Truswell Rd	73674	2
--------	----------------------------------	-------	---

Watt Park

133393	3175 Watt Rd	6500	9	2
--------	------------------------------	------	---	---

Whitman Glen Park

391641	308 Whitman Rd	49467	B
--------	--------------------------------	-------	---

Wigglesworth Park

400275	444 Wigglesworth Cr	51596	PARK
--------	-------------------------------------	-------	------

Wilden Ridge Pond

718040	182 Skyland Dr	88266	96
--------	--------------------------------	-------	----

Wilson Creek Linear Park

412763	3760 Gordon Dr	53802	PARK
--------	--------------------------------	-------	------

**Windermere
Park**

376234	3545 Windermere Rd	44830	PARK
387187	3545 Windermere Rd	47673	PARK

Winslow Park

597764	5350 Winslow St	72846	PARK
--------	---------------------------------	-------	------

Wyndham Park

403004	131 Wyndham Cr	51847	PARK
--------	--------------------------------	-------	------

CITY OF KELOWNA

BYLAW NO. 11024

Amendment No. 10 to Bylaw Notice Enforcement Bylaw No. 10475

The Municipal Council of the City of Kelowna, in open meeting assembled, enacts that the City of Kelowna Bylaw Notice Enforcement Bylaw No. 10475 be amended as follows:

- 1) THAT Schedule "A", **Parks and Public Spaces Bylaw No. 10680** be amended by deleting both Sections 3.9 that read:

10680	3.9	Permit a dog in a park	\$100.00	\$90.00	\$110.00	No
10680	3.9	Permit a dog to run at large in a park	\$100.00	\$90.00	\$110.00	No

And replacing it with:

10680	3.9	Permit a dog in a park where prohibited	\$100.00	\$90.00	\$110.00	No
10680	3.9	Dog in park without a leash (1 st offense)	\$100.00	\$90.00	\$110.00	Yes
10680	3.9	Dog in park without a leash (2 nd offense)	\$200.00	\$190.00	\$210.00	Yes
10680	3.9	Dog in park without a leash (3 rd offense)	\$300.00	\$290.00	\$210.00	Yes
10680	3.9	Failure to clean up dog excrement	\$150	\$140	\$160	Yes

- 2) AND THAT Schedule "A", **Parks and Public Spaces Bylaw No. 10680** be amended by deleting Sections 3.41 and 3.44 that read:

10680	3.41	Create a nuisance in a park	\$100.00	\$90.00	\$110.00	No
10680	3.44	Unauthorized use of electricity or city utility	\$100.00	\$90.00	\$110.00	No

And replacing them with:

10680	3.41	Create a nuisance in a park	\$150.00	\$140.00	\$160.00	No
10680	3.44	Unauthorized use of electricity or city utility	\$150.00	\$140.00	\$160.00	No

- 3) This bylaw may be cited for all purposes as "Bylaw No. 11024, being Amendment No. 10 to Bylaw Notice Enforcement Bylaw No. 10475."
- 4) This bylaw shall come into full force and effect and is binding on all persons as and from the date of adoption.

Read a first, second and third time by the Municipal Council this

Adopted by the Municipal Council of the City of Kelowna this

Mayor

City Clerk

Report to Council



Date: 3/23/2015
File: 1125-51-035
To: City Manager
From: J. Säufferer, Manager, Real Estate Services
Subject: Partial Road Closure - Adjacent to 1079, 1050 and 1200 Curtis Road
Report Prepared by: A. Warrender, Property Officer Specialist

Recommendation:

THAT Council receive for information the Report from the Manager, Real Estate Services dated March 23, 2015, recommending that Council adopt a Road Closure Bylaw to close an unused portion of roadway adjacent to 1079, 1050 and 1200 Curtis Road;

AND FURTHER THAT Bylaw No. 11050, being the proposed closure of a portion of Curtis Road adjacent to 1079, 1050 and 1200 Curtis Road, be given reading consideration.

Purpose:

To close a portion of unused road to facilitate a land exchange with the University of British Columbia - Okanagan ("UBCO") as required for the construction of John Hindle Drive.

Background:

Real Estate Services Staff have been working with UBCO to obtain the land rights necessary to construct John Hindle Drive between the City Landfill and Academy Way. The road closure area as shown in the Schedule "A" attached to this report will be transferred to UBCO in exchange for a road right-of-way on the UBCO lands at 1050 and 1200 Curtis Road.

Legal/Statutory Authority:

Section 26 and 40, Community Charter

Considerations not applicable to this report:

Legal/Statutory Procedural Requirements:

Existing Policy:

Internal Circulation:

Financial/Budgetary Considerations:

Personnel Implications:

External Agency/Public Comments:

Communications Comments:
Alternate Recommendation:

Submitted by: J. Säufferer, Manager, Real Estate Services

Approved for inclusion: D. Edstrom, Director, Real Estate

Attachments: Schedule A - Road Closure Survey Plan

cc: M. Hasan, Manager, Transportation & Mobility
S. Muenz, Manager, Development Engineering

REFERENCE PLAN TO ACCOMPANY BYLAW NO. 11050 (CITY OF KELOWNA) TO CLOSE PART OF ROAD DEDICATED ON PLANS 1068 AND H8323, SECTION 10, TOWNSHIP 23, OSOYOOS DIVISION YALE DISTRICT

PLAN EPP49719

PURSUANT TO SECTION 120 OF THE LAND TITLE ACT AND SECTION 40 OF THE COMMUNITY CHARTER
BCGS 82E.094



The intended plot size of this plan is 560mm in width by 432mm in height (C size) when plotted at a scale of 1:1500

(All distances are in metres)

LEGEND

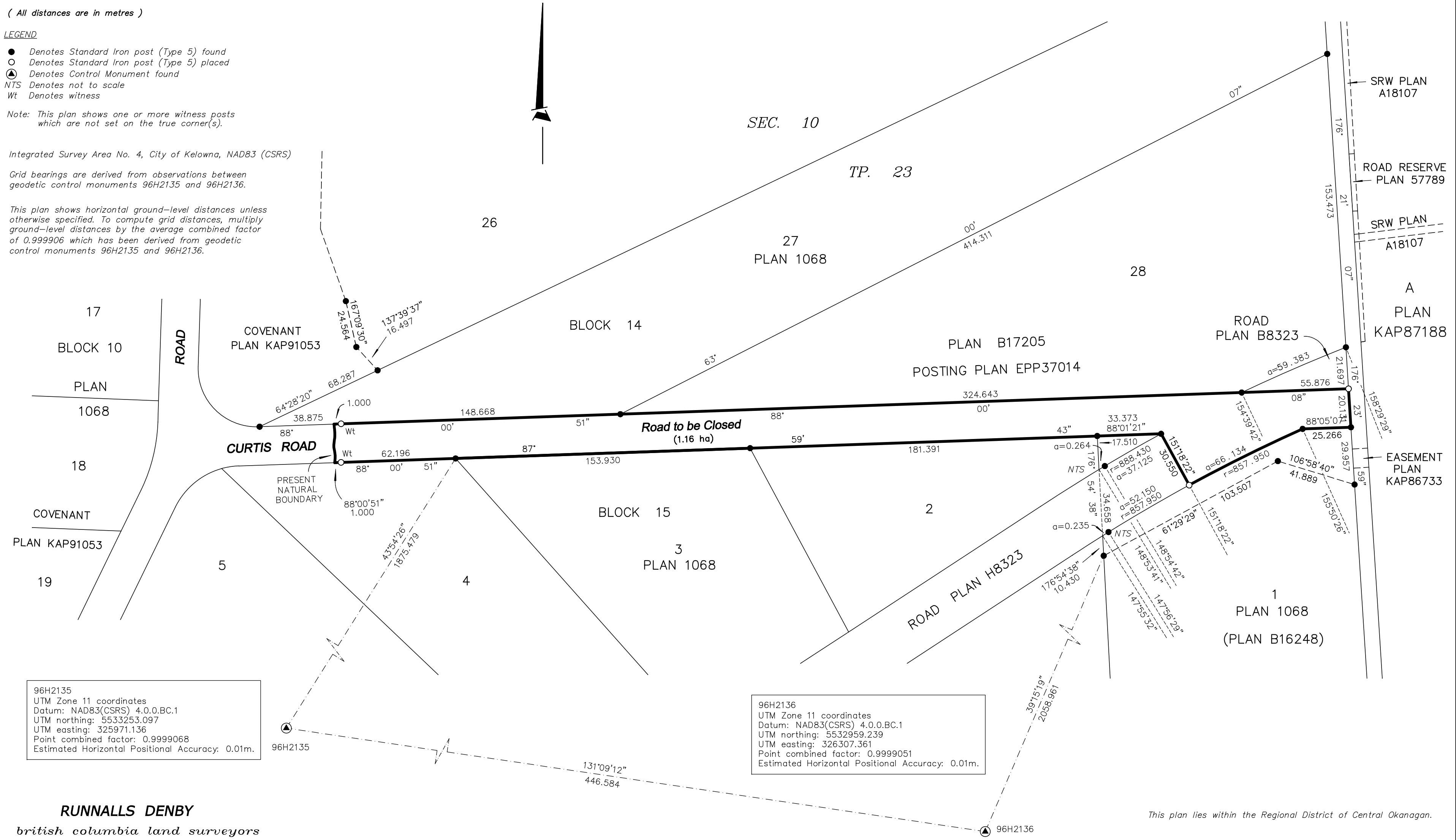
- Denotes Standard Iron post (Type 5) found
- Denotes Standard Iron post (Type 5) placed
- ▲ Denotes Control Monument found
- NTS Denotes not to scale
- Wt Denotes witness

Note: This plan shows one or more witness posts which are not set on the true corner(s).

Integrated Survey Area No. 4, City of Kelowna, NAD83 (CSRS)

Grid bearings are derived from observations between geodetic control monuments 96H2135 and 96H2136.

This plan shows horizontal ground-level distances unless otherwise specified. To compute grid distances, multiply ground-level distances by the average combined factor of 0.999906 which has been derived from geodetic control monuments 96H2135 and 96H2136.



96H2135
UTM Zone 11 coordinates
Datum: NAD83(CSRS) 4.0.0.BC.1
UTM northing: 5533253.097
UTM easting: 325971.136
Point combined factor: 0.9999068
Estimated Horizontal Positional Accuracy: 0.01m.

96H2136
UTM Zone 11 coordinates
Datum: NAD83(CSRS) 4.0.0.BC.1
UTM northing: 5532959.239
UTM easting: 326307.361
Point combined factor: 0.9999051
Estimated Horizontal Positional Accuracy: 0.01m.

RUNNALLS DENBY
british columbia land surveyors

259A Lawrence Avenue Kelowna, B.C. V1Y 6L2
Phone: (250)763-7322 Fax: (250)763-4413 Email: neil@runnallsdenby.com

DWG. No.: 14204 CLOSED ROAD FILE: 14204

This plan lies within the Regional District of Central Okanagan.

The field survey represented by this plan was completed on the 5th day of March, 2015.

Neil Raymond Denby, BCLS 785

CITY OF KELOWNA

BYLAW NO. 11050

Road Closure and Removal of Highway Dedication Bylaw
(Portion of Road adjacent to 1079 Curtis Road)

A bylaw pursuant to Section 40 of the Community Charter to authorize the City to permanently close and remove the highway dedication of a portion of highway on Road adjacent to 1079 Curtis Road

NOW THEREFORE, the Municipal Council of the City of Kelowna, in open meeting assembled, hereby enacts as follows:

1. That portion of highway attached as Schedule "A" comprising 1.16 ha shown in bold black as Road to be Closed on the Reference Plan prepared by Neil Denby B.C.L.S., is hereby stopped up and closed to traffic and the highway dedication removed.
2. The Mayor and City Clerk of the City of Kelowna are hereby authorized to execute such conveyances, titles, survey plans, forms and other documents on behalf of the said City as may be necessary for the purposes aforesaid.

Read a first, second and third time by the Municipal Council this

Approved Pursuant to Section 41(3) of the Community Charter this

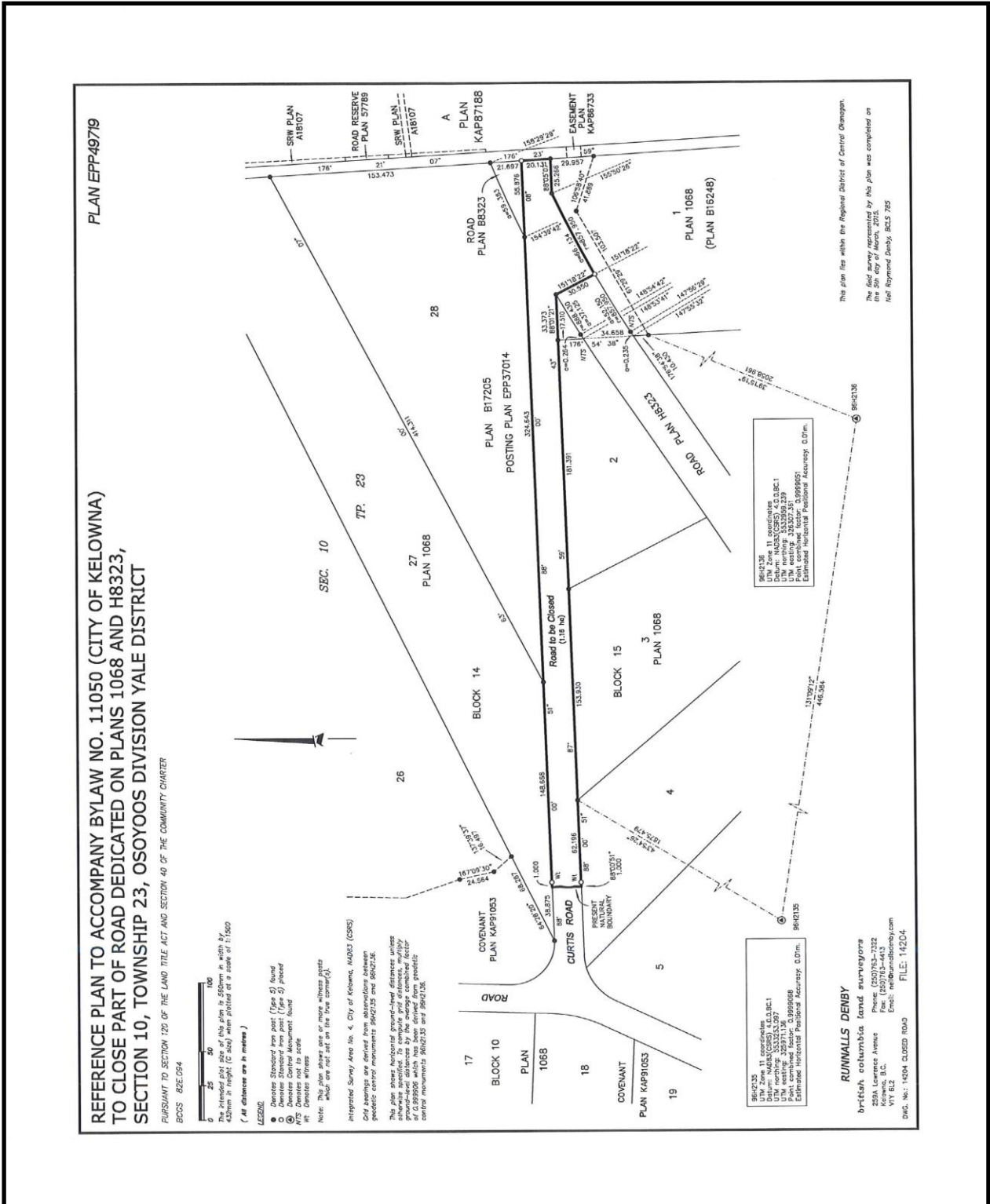
(Approving Officer-Ministry of Transportation)

Adopted by the Municipal Council of the City of Kelowna this

Mayor

City Clerk

Schedule "A"



CITY OF KELOWNA

BYLAW NO. 11070

Amendment No. 6 to Miscellaneous Fees and Charges Bylaw No. 9381

The Municipal Council of the City of Kelowna, in open meeting assembled, enacts that the City of Kelowna Miscellaneous Fees and Charges Bylaw No. 9381 be amended as follows:

1. THAT a new Schedule "E" Fees for Dark Optical Fibre Service be created and added in its appropriate location as attached to and forming part of this bylaw.
2. This bylaw may be cited for all purposes as "Bylaw No. 11070, being Amendment No. 6 to Miscellaneous Fees and Charges Bylaw No. 9381."
3. This bylaw shall come into full force and effect and is binding on all persons as and from the date of adoption.

Read a first, second and third time by the Municipal Council this 16th day of March, 2015.

Adopted by the Municipal Council of the City of Kelowna this

Mayor

City Clerk

Schedule "E"
Fees for Dark Optical Fibre Service

<u>Service Provided</u>	<u>Fees</u>
1. Dark fibre service administration fee	\$800 per lease contract
2. Point-to-point dark fibre connection	\$500 per strand per month